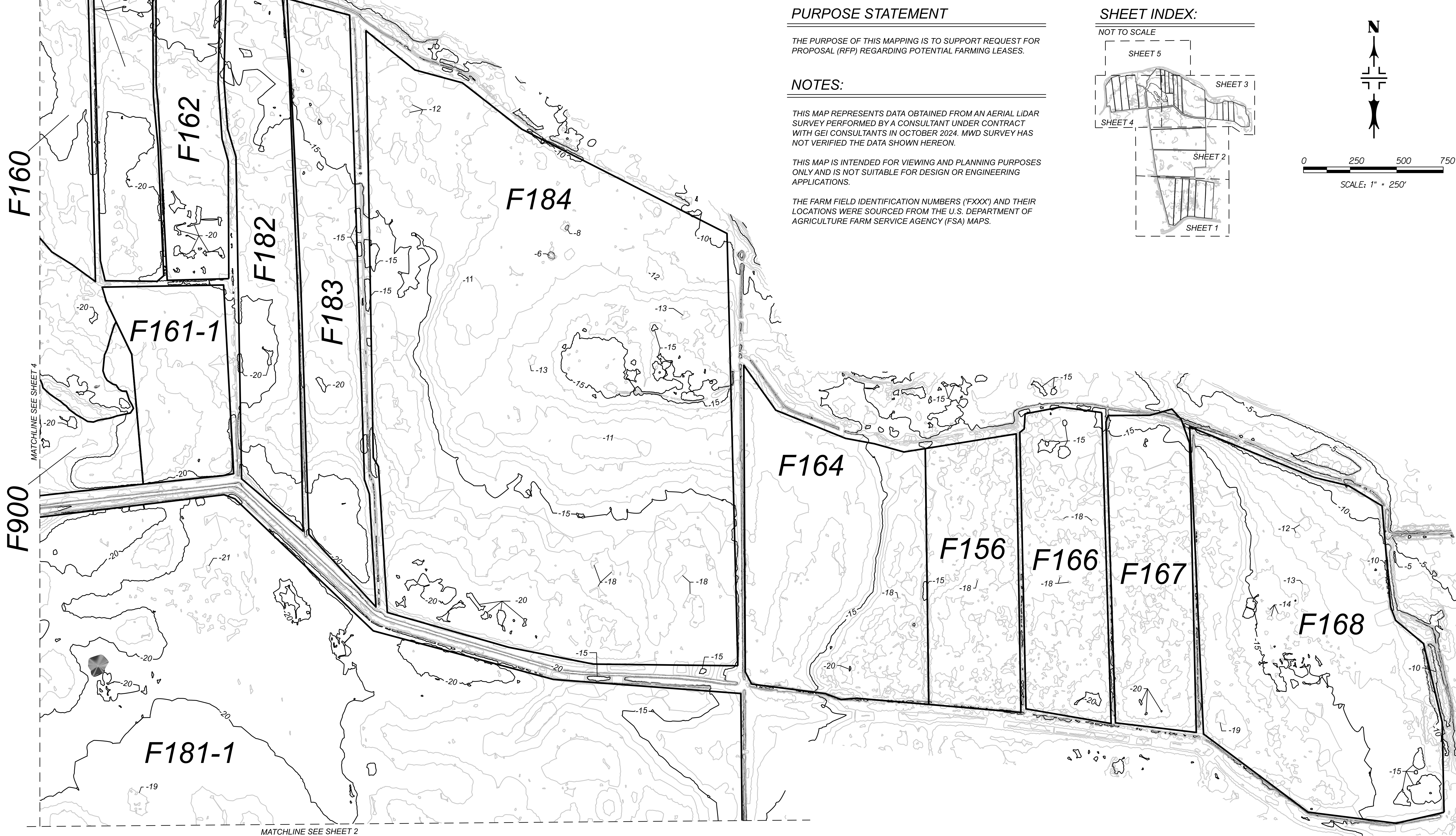


F161-2

MATCHLINE SEE SHEET 5



**PURPOSE STATEMENT**

THE PURPOSE OF THIS MAPPING IS TO SUPPORT REQUEST FOR PROPOSAL (RFP) REGARDING POTENTIAL FARMING LEASES.

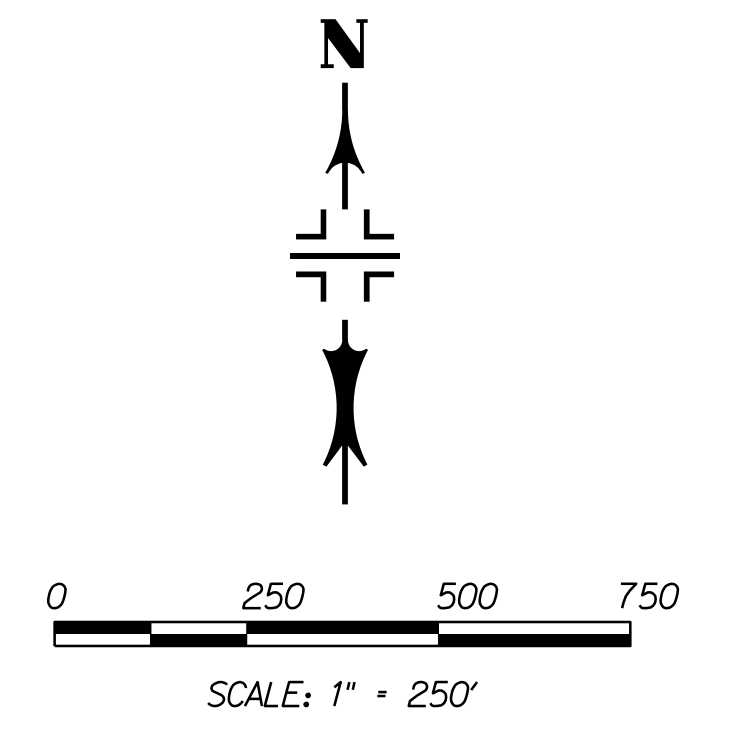
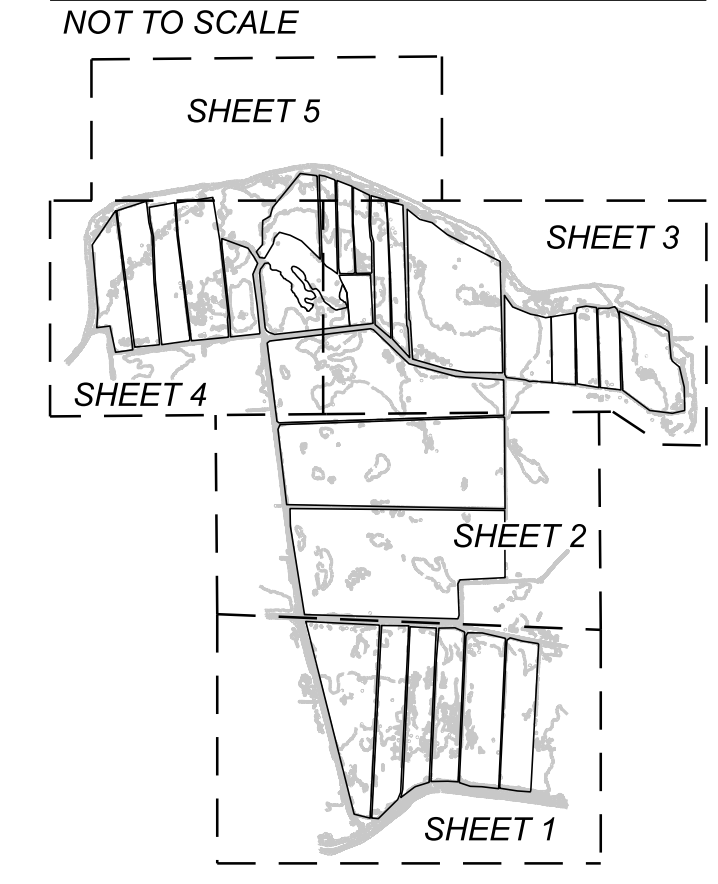
**NOTES:**

THIS MAP REPRESENTS DATA OBTAINED FROM AN AERIAL LIDAR SURVEY PERFORMED BY A CONSULTANT UNDER CONTRACT WITH GEI CONSULTANTS IN OCTOBER 2024. MWD SURVEY HAS NOT VERIFIED THE DATA SHOWN HEREON.

THIS MAP IS INTENDED FOR VIEWING AND PLANNING PURPOSES ONLY AND IS NOT SUITABLE FOR DESIGN OR ENGINEERING APPLICATIONS.

THE FARM FIELD IDENTIFICATION NUMBERS (FXXX) AND THEIR LOCATIONS WERE SOURCED FROM THE U.S. DEPARTMENT OF AGRICULTURE FARM SERVICE AGENCY (FSA) MAPS.

**SHEET INDEX:**



<b>MWD</b> METROPOLITAN WATER DISTRICT OF SOUTHERN CALIFORNIA		
SURVEYED FORMATION	VERTICAL DATUM	SURVEY JOB NUMBER
NDE	NAVD88	25-701
DRAWN	HORIZONTAL DATUM (EPOCH)	CCS ZONE
NDE	NAD83 CCS (UNK)	3
CHECKED	LATITUDE	LONGITUDE
RDY	38.079877	-121.601397

BAY DELTA  
 WEBB TRACT  
**AERIAL MAPPING**  
 AGRICULTURAL PURPOSES  
 FARM FIELDS

DATE	JANUARY 2025
PROJECT NUMBER	900986
SHEET	3 OF 5
DWG	B-181837
REV	0