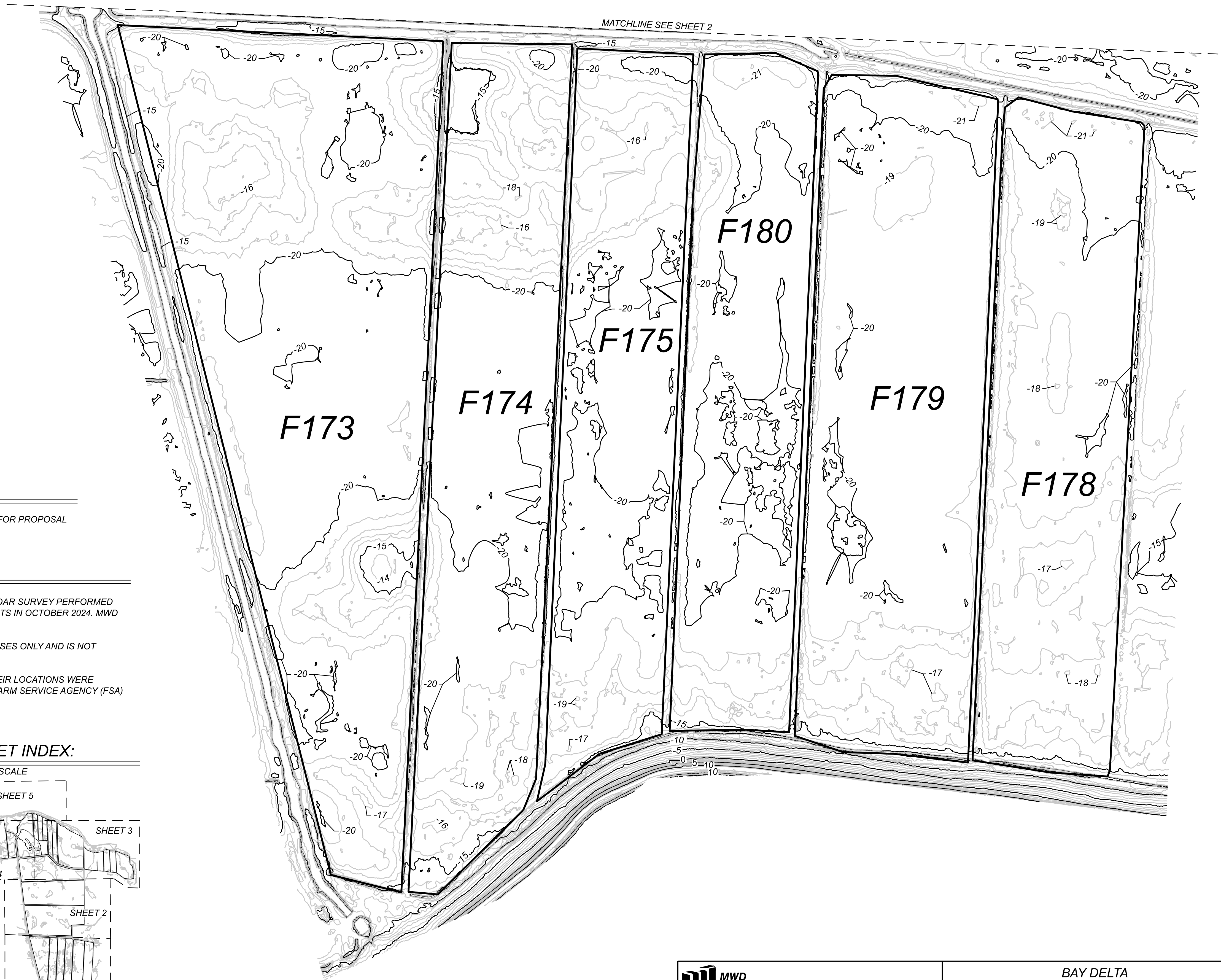


A B C D E F G H I J K L

1
2
3
4
5
6
7
8



PURPOSE STATEMENT

THE PURPOSE OF THIS MAPPING IS TO SUPPORT REQUEST FOR PROPOSAL (RFP) REGARDING POTENTIAL FARMING LEASES.

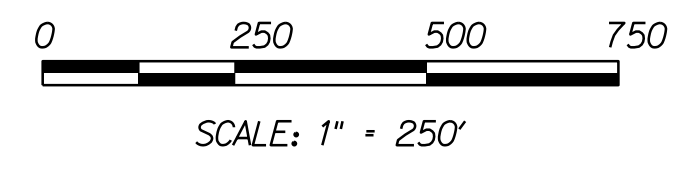
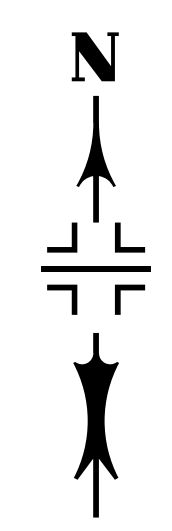
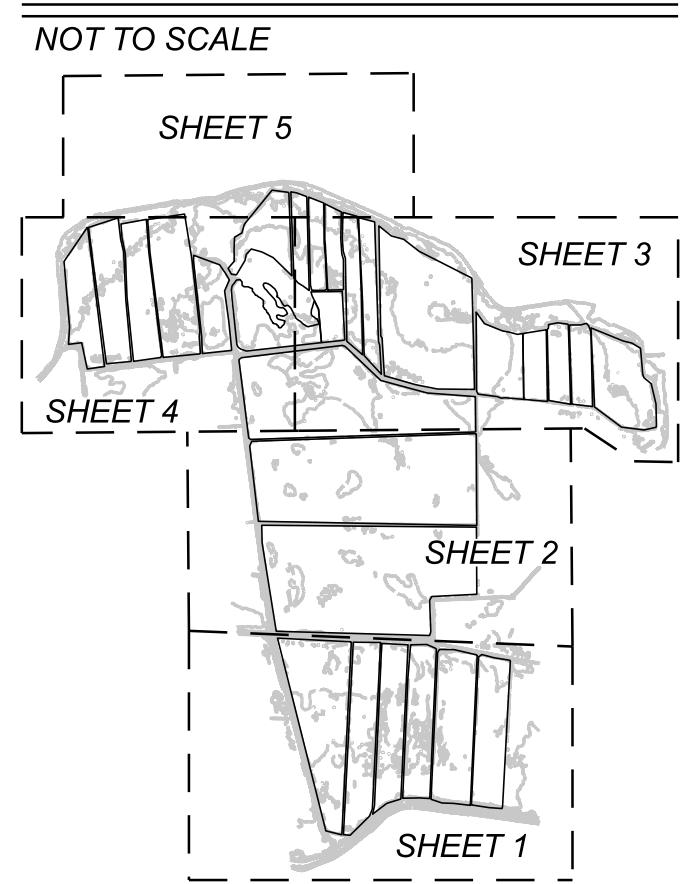
NOTES:

THIS MAP REPRESENTS DATA OBTAINED FROM AN AERIAL LIDAR SURVEY PERFORMED BY A CONSULTANT UNDER CONTRACT WITH GEI CONSULTANTS IN OCTOBER 2024. MWD SURVEY HAS NOT VERIFIED THE DATA SHOWN HEREON.

THIS MAP IS INTENDED FOR VIEWING AND PLANNING PURPOSES ONLY AND IS NOT SUITABLE FOR DESIGN OR ENGINEERING APPLICATIONS.

THE FARM FIELD IDENTIFICATION NUMBERS (FXXX) AND THEIR LOCATIONS WERE SOURCED FROM THE U.S. DEPARTMENT OF AGRICULTURE FARM SERVICE AGENCY (FSA) MAPS.

SHEET INDEX:



MWD METROPOLITAN WATER DISTRICT OF SOUTHERN CALIFORNIA		
SURVEYED FORMATION	VERTICAL DATUM	SURVEY JOB NUMBER
DRAWN	HORIZONTAL DATUM (EPOCH)	CCS ZONE
CHECKED	LATITUDE	LONGITUDE
RDY	38.079877	-121.601397
	NAV88	25-701
NDE	NAD83 CCS (UNK)	3

BAY DELTA
WEBB TRACT
AERIAL MAPPING
AGRICULTURAL PURPOSES
FARM FIELDS

DATE	JANUARY 2025
PROJECT NUMBER	900986
SHEET	1 OF 5
DWG	B-181835
REV	0