



Subcommittee on Long-Term Regional Planning
Processes and Business Modeling

Climate Adaptation Master Plan for Water Training Workshop

Item 5b
March 18, 2024

Item 5b

Climate Adaptation Master Plan for Water – Training Workshop

Subject

Climate Adaptation Master Plan for Water – Training Workshop

Purpose

The Training Workshop's goal is to enhance understanding, confidence, and clarity in climate adaptation planning, incorporating scenario planning and adaptive management to optimize preparedness for Metropolitan.

The CAMP4W process will establish a methodology for evaluating options through a Climate Decision-Making Framework and will provide a roadmap for identifying solutions to mitigating the identified risks. It will be a living document that will be updated to identify changing conditions and to report those changes to the Board.

Today's Agenda

Climate Adaptation
Master Plan for Water

Today's Objectives



Objectives

- 1) Increase the Board and Member Agencies' understanding of the uncertainty associated with climate adaptation planning;
- 2) Increase the Board and Member Agencies' confidence in the CAMP4W process;
- 3) Provide a clear description of scenario planning and climate adaptation planning processes and application to CAMP4W; and
- 4) Demonstrate how adaptive management will inform Metropolitan to avoid overbuilding while maximizing preparedness

Climate
Adaptation
Master Plan
for
Water

Today's
Agenda

Time	Topic	Speaker(s)
9:00 AM	Welcome and Introductions Set Objectives for the Day	Chair Ortega; Task Force Chair Petersen
9:15 AM	<u>Session 1</u> : Using Climate Science & Modeling	Dr. Alex Hall, UCLA
10:00 AM	Q&A - Discussion	Dr. Alex Hall, Met Staff
10:15 AM	Break	-
10:30 AM	Thought Exercise	Dr. Kit Batten
10:45 AM	<u>Session 2</u> : Scenario Planning	Dr. Robert Lempert, RAND
11:30 AM	Q&A - Discussion	Dr. Robert Lempert, Met Staff
11:45 PM	Lunch	-
12:30 PM	<u>Session 3</u> : Climate Adaptation Planning	Dr. Juliette Finzi-Hart, Pathways Climate Inst.
1:15 PM	Q&A - Discussion	Dr. Juliette Finzi-Hart, Met Staff
1:45 PM	Climate Planning Exercise in Small Groups	Dr. Robert Lempert
3:35 PM	Discussion / Reflection	Dr. Robert Lempert, Dr. Kit Batten, Liz Crosson
4:15 PM	<u>Session 4</u> : Signposting and CAMP4W Adaptive Management	Met Staff
5:00 PM	Adjourn	Task Force Chair Petersen

Session 1: Using
Climate Science and
Modeling
Dr. Alex Hall, UCLA

Climate Change Impacts on Water Resources in Southern California

Prepared for the Metropolitan Water District of Southern California

Alex Hall

Professor, Atmospheric and Oceanic Sciences Department
Director, UCLA Sustainable LA Grand Challenge

UCLA
Sustainable LA
Grand Challenge



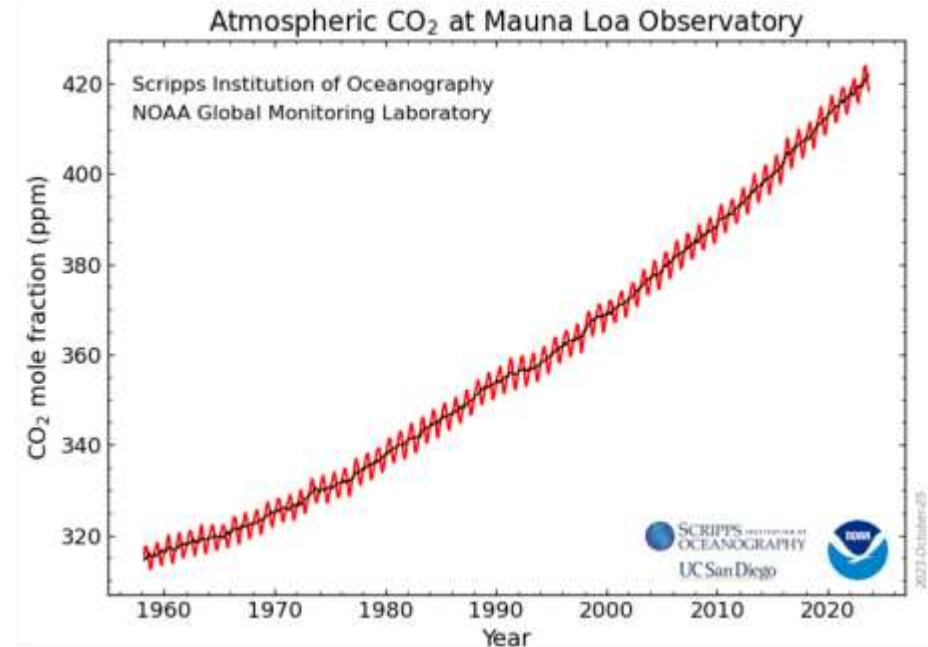
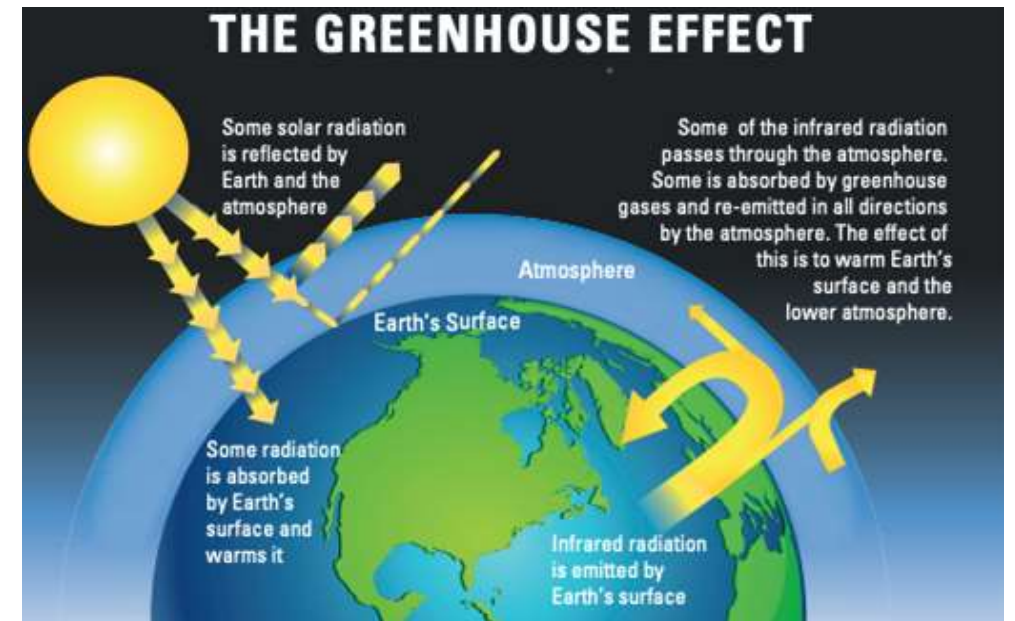
Why is climate change occurring?

At the most basic level:

- ▶ To remain at the same temperature, objects need to maintain radiative balance:

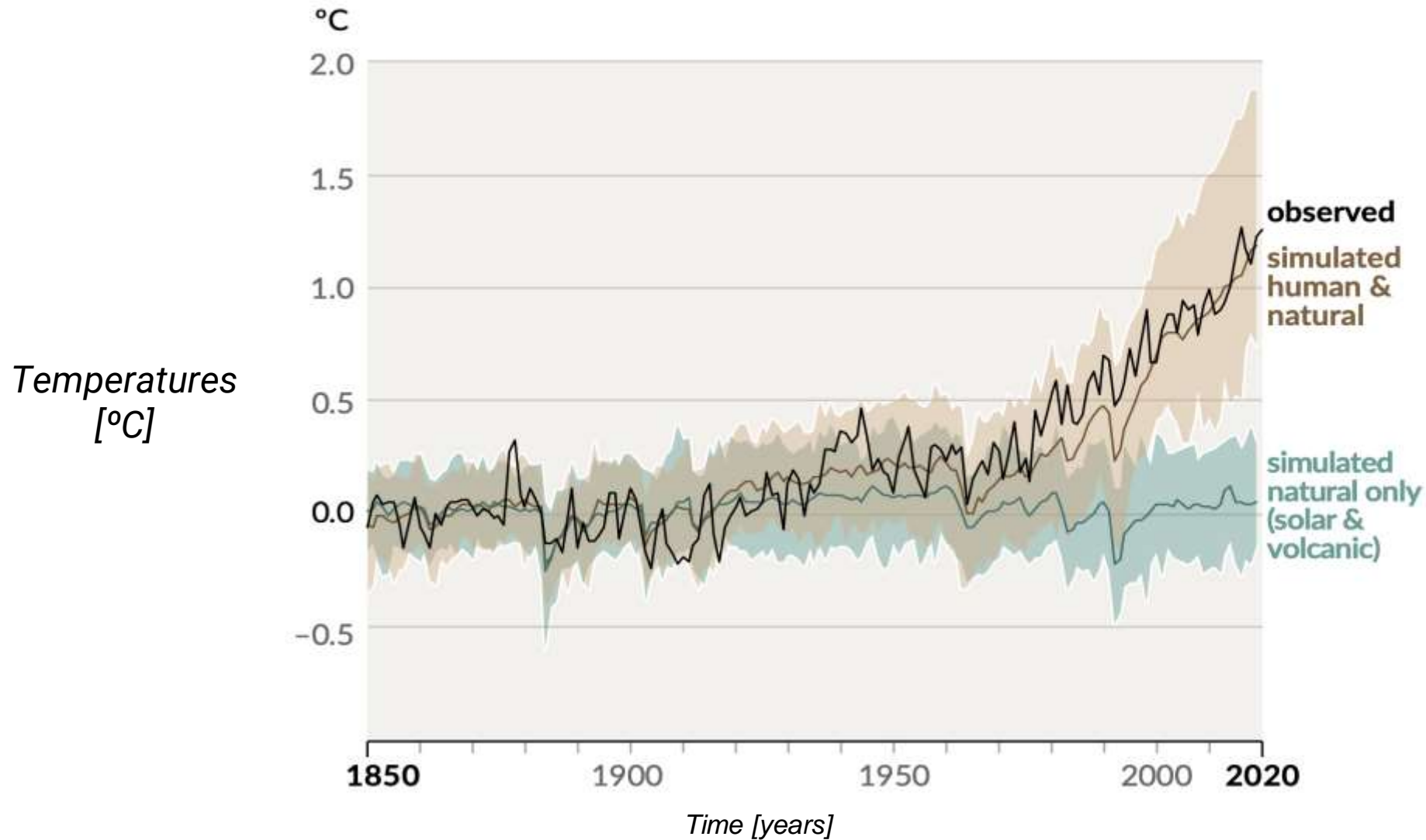
Energy coming in = Energy going out

- ▶ Greenhouse gases disrupt the planet's energy balance by absorbing some of the outgoing energy and emitting it back to the surface
- ▶ Excess energy impacting the surface due to the greenhouse gases' downward emission causes surface temperatures to increase.
- ▶ This effect increases with increasing greenhouse gases

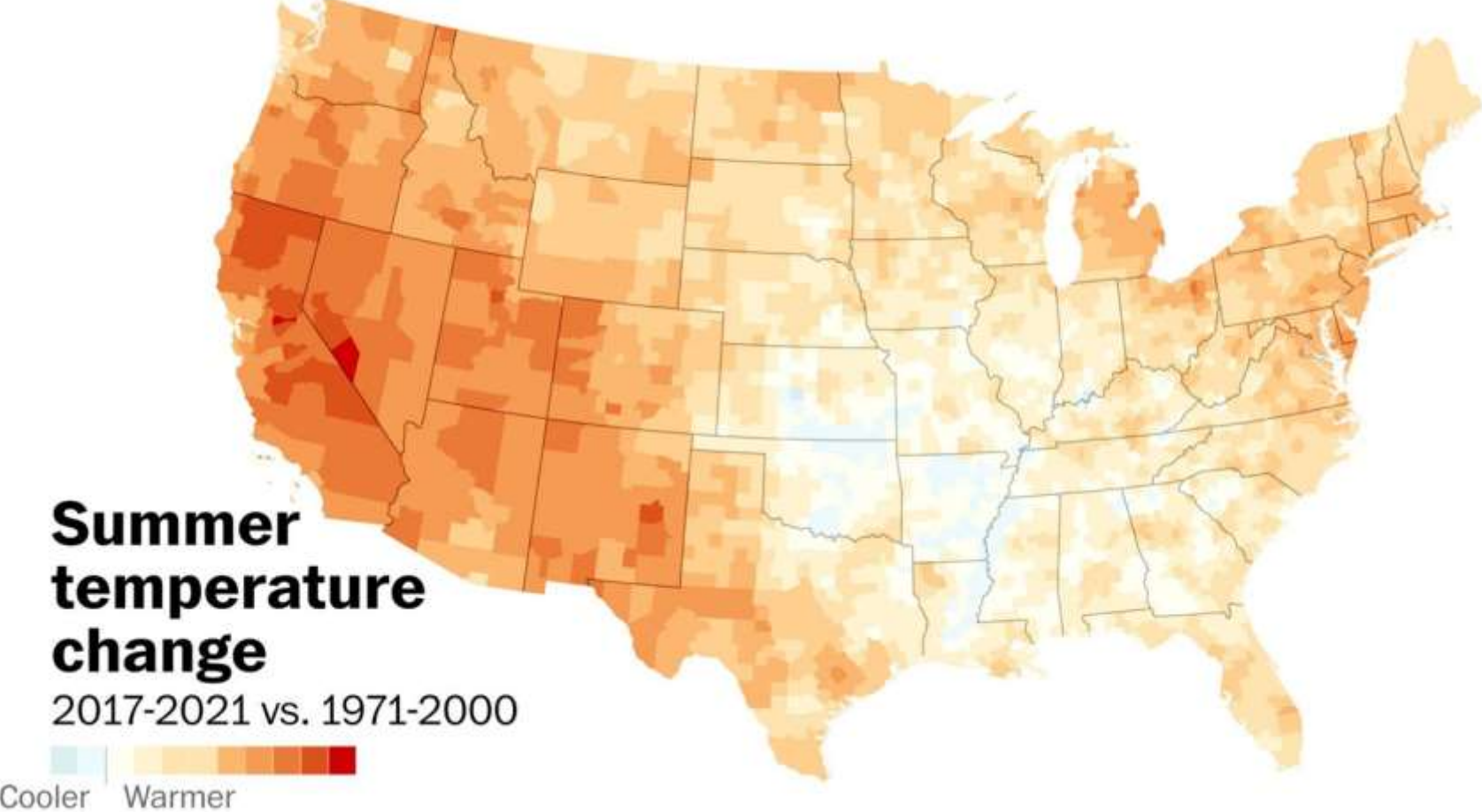


How do we know climate change is caused by humans?

(b) Change in global surface temperature (annual average) as **observed** and simulated using **human & natural** and **only natural** factors (both 1850–2020)



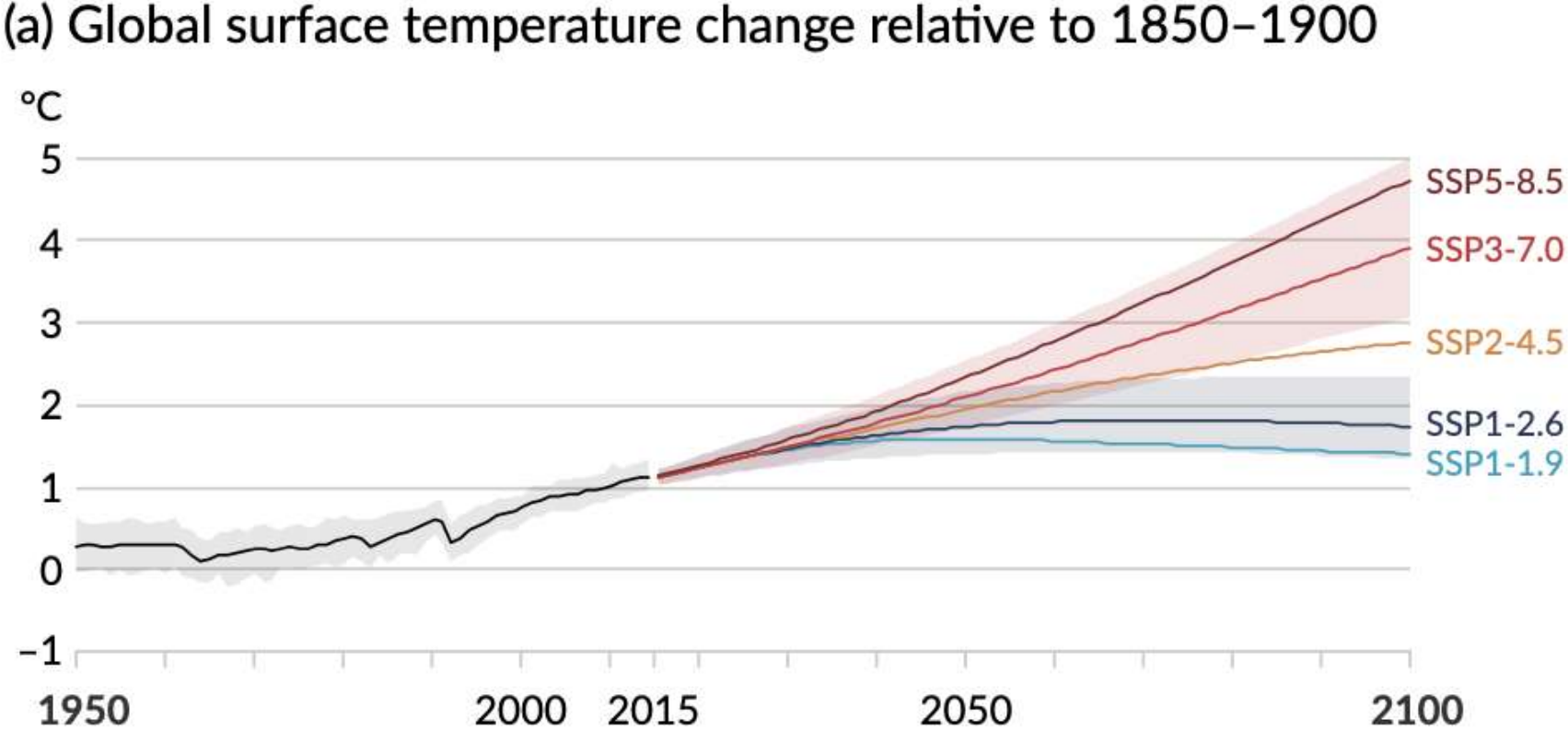
Recent Temperatures in the U.S. Already Showing Warming



Climate Projections: Global Climate Models



Global Climate Models
There are dozens of these, developed at centers around the world

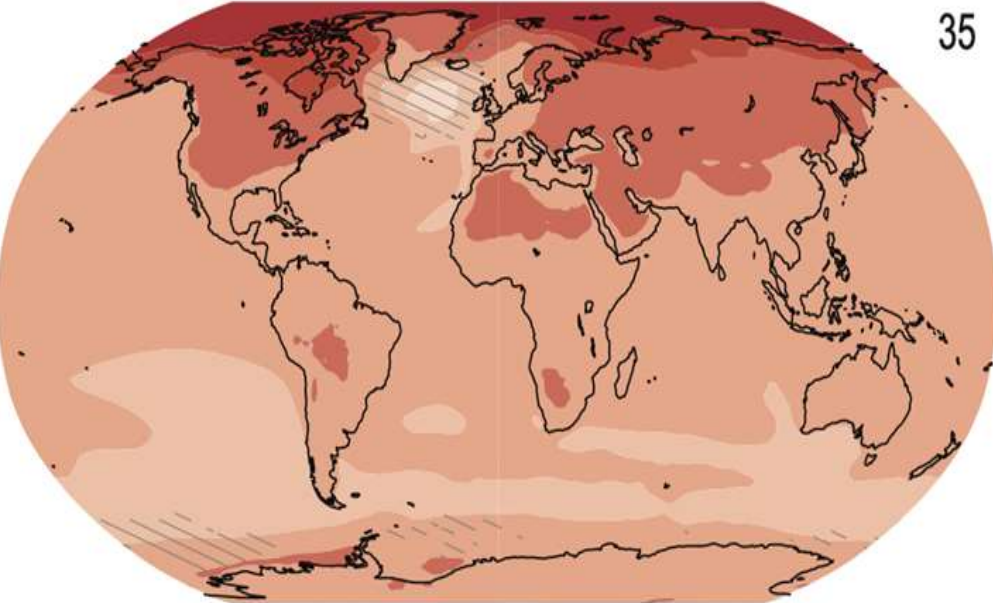


Note “SSPs” are equivalent to “RCPs”

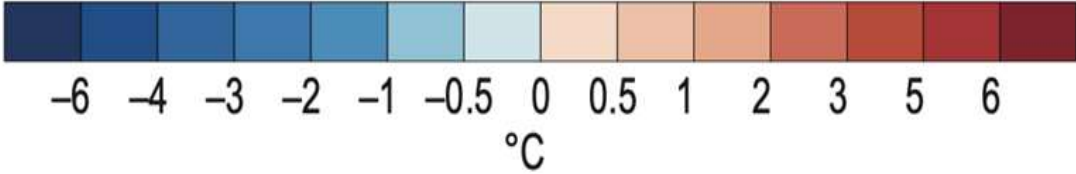
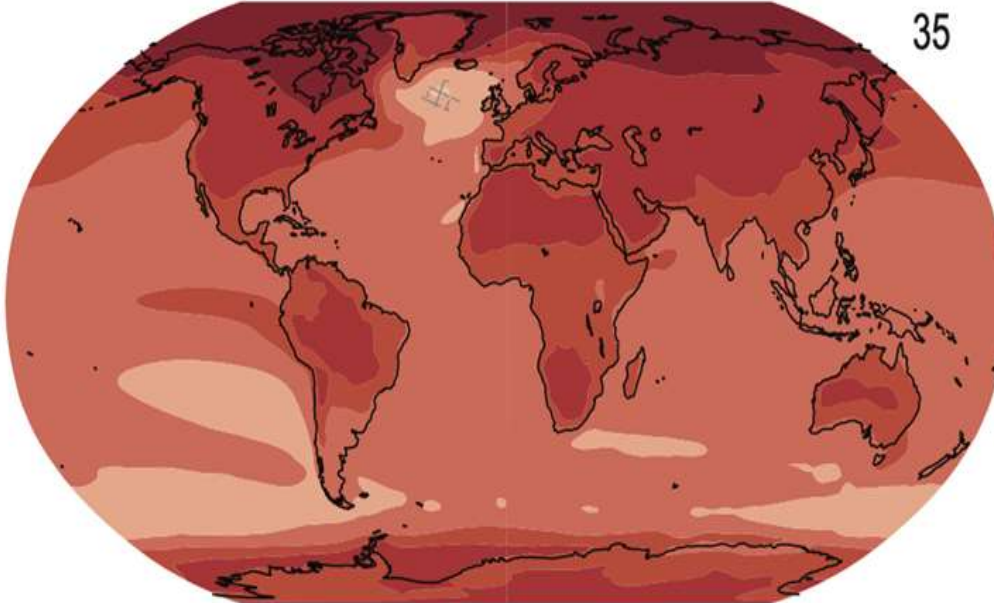
Climate Projections: Global Climate Models

Annual mean temperature change

SSP3-7.0 (2041–60)



SSP3-7.0 (2081–2100)



- Colour Robust signal
- No change or no robust signal
- Conflicting signals

Climate Projections: Uncertainty

There are three main types of uncertainty associated with climate projections:

1. **Emission Scenario Uncertainty**

- *Uncertainty due choice of emissions trajectory (i.e., economic estimate of future chemical emissions, RCPs, and now SSPs)*

2. **Model Physics Uncertainty**

- *Uncertainty due to the construction of the models themselves (i.e., “model physics”). Different models give different answers.*

3. **Uncertainty due to Internal Variability**

- *Uncertainty due to the natural phasing of climate variability (i.e., timing of El Niño)*

Climate Projections: Uncertainty

There are three main types of uncertainty associated with climate projections:

1. **Emission Scenario Uncertainty**

- *Uncertainty due choice of emissions trajectory (i.e., economic estimate of future chemical emissions, RCPs, and now SSPs)*

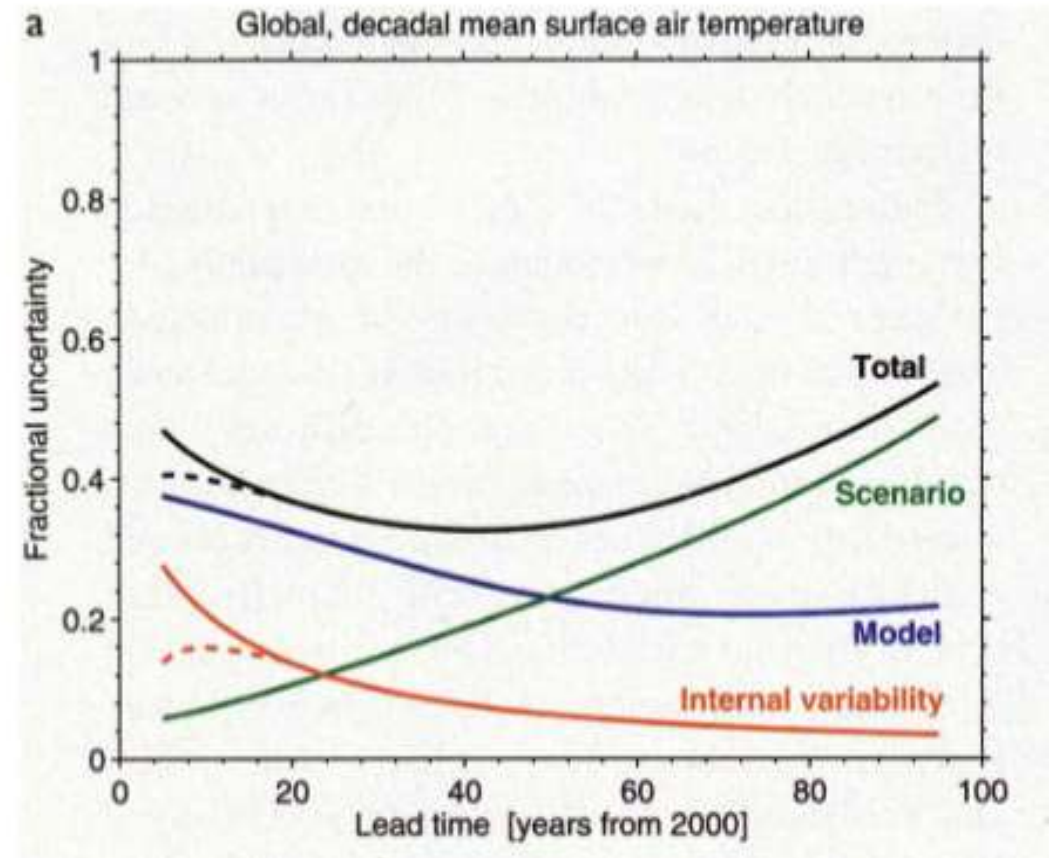
2. **Model Physics Uncertainty**

- *Uncertainty due to the construction of the models themselves (i.e., “model physics”). Different models give different answers.*

3. **Uncertainty due to Internal Variability**

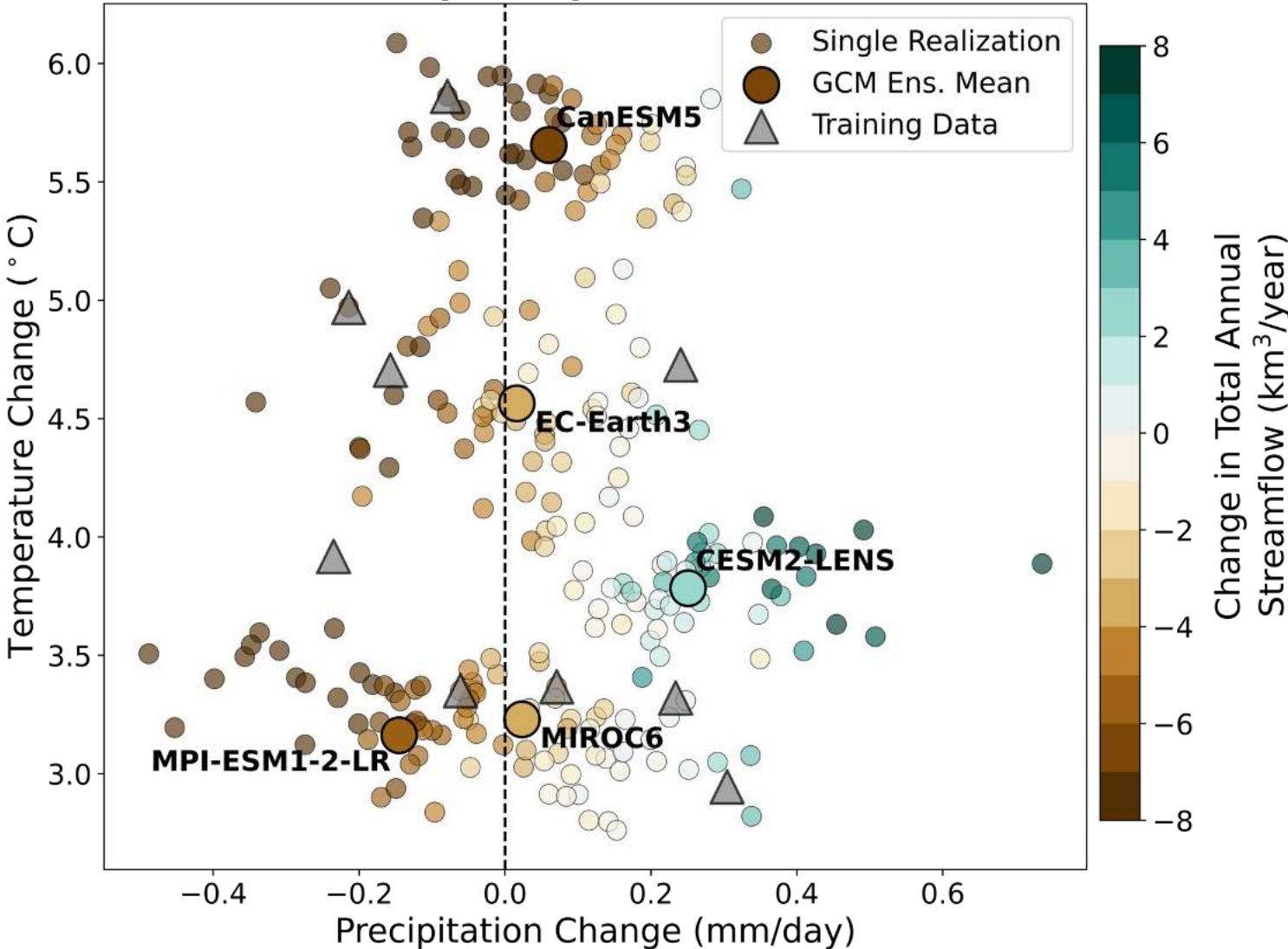
- *Uncertainty due to the natural phasing of climate variability (i.e., timing of El Niño)*

The uncertainty sources vary with forecast lead time



Effect of Internal Variability

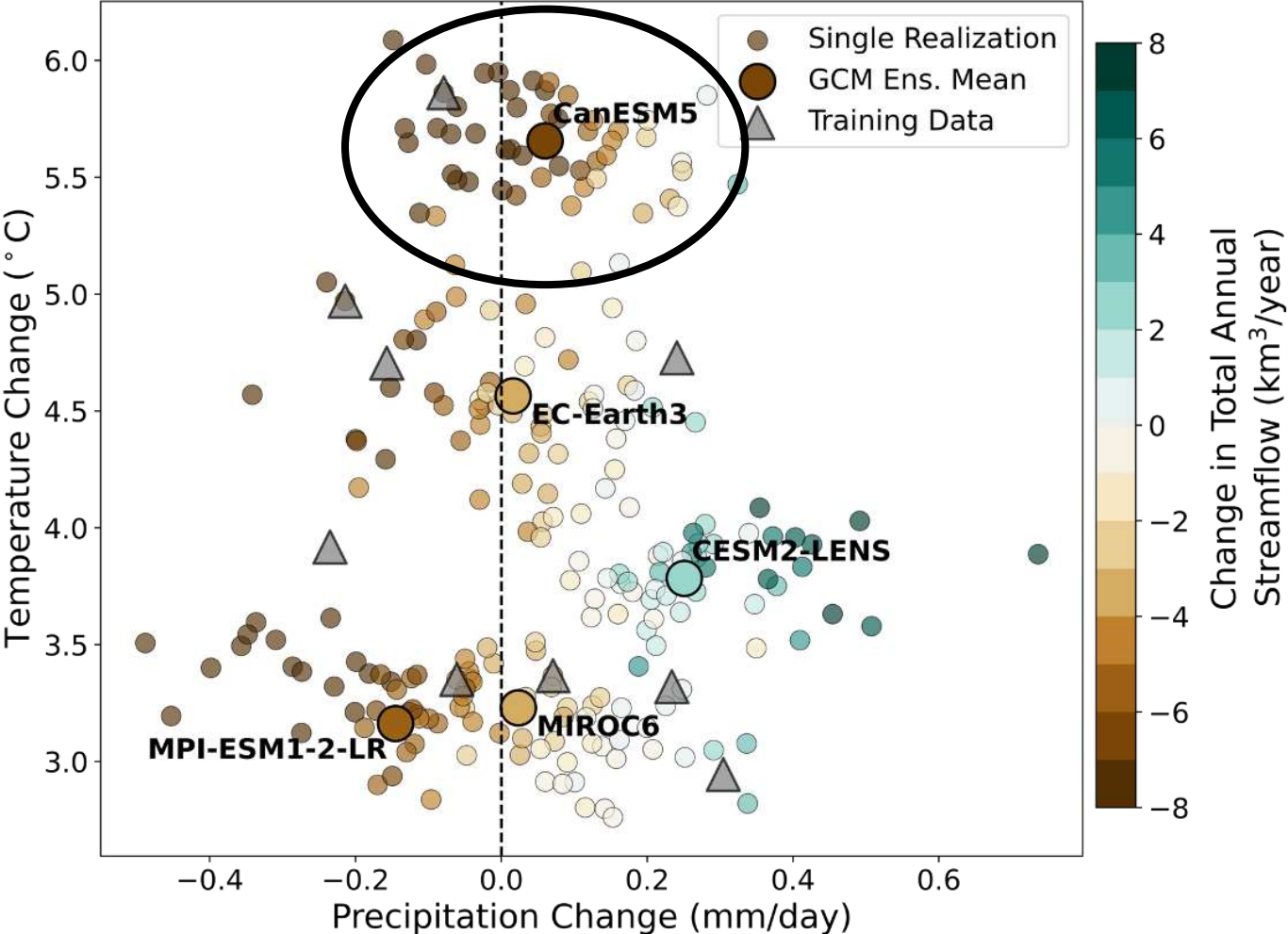
Sierra Nevada End of Century Changes for Precip, Temp and Streamflow



Downscaled data, same emissions scenario (SSP3-7.0)

Effect of Internal Variability

Sierra Nevada End of Century Changes for Precip, Temp and Streamflow

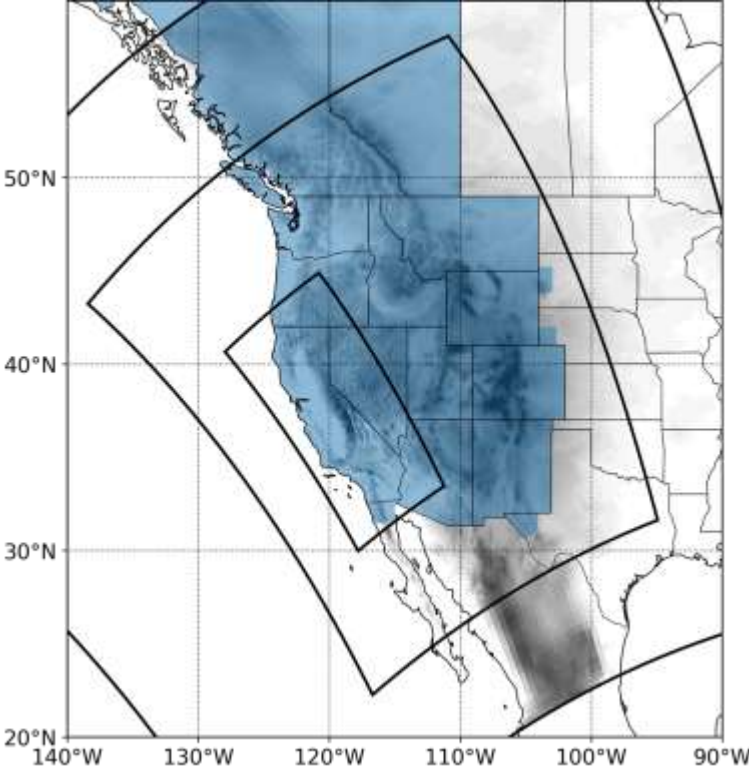


Downscaled data, same emissions scenario (SSP3-7.0)

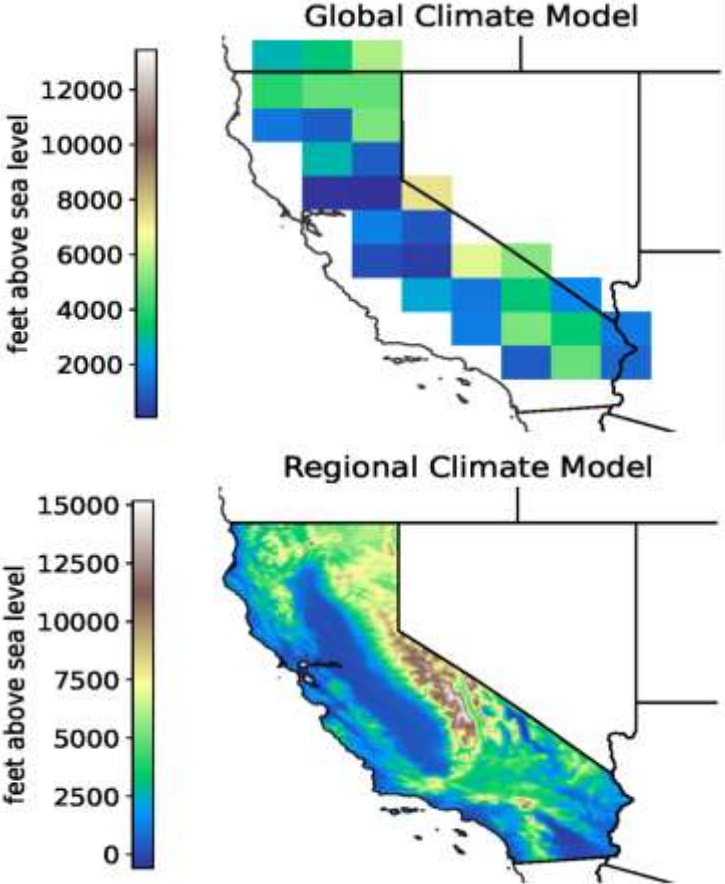
Climate Projections: Downscaling



+



=

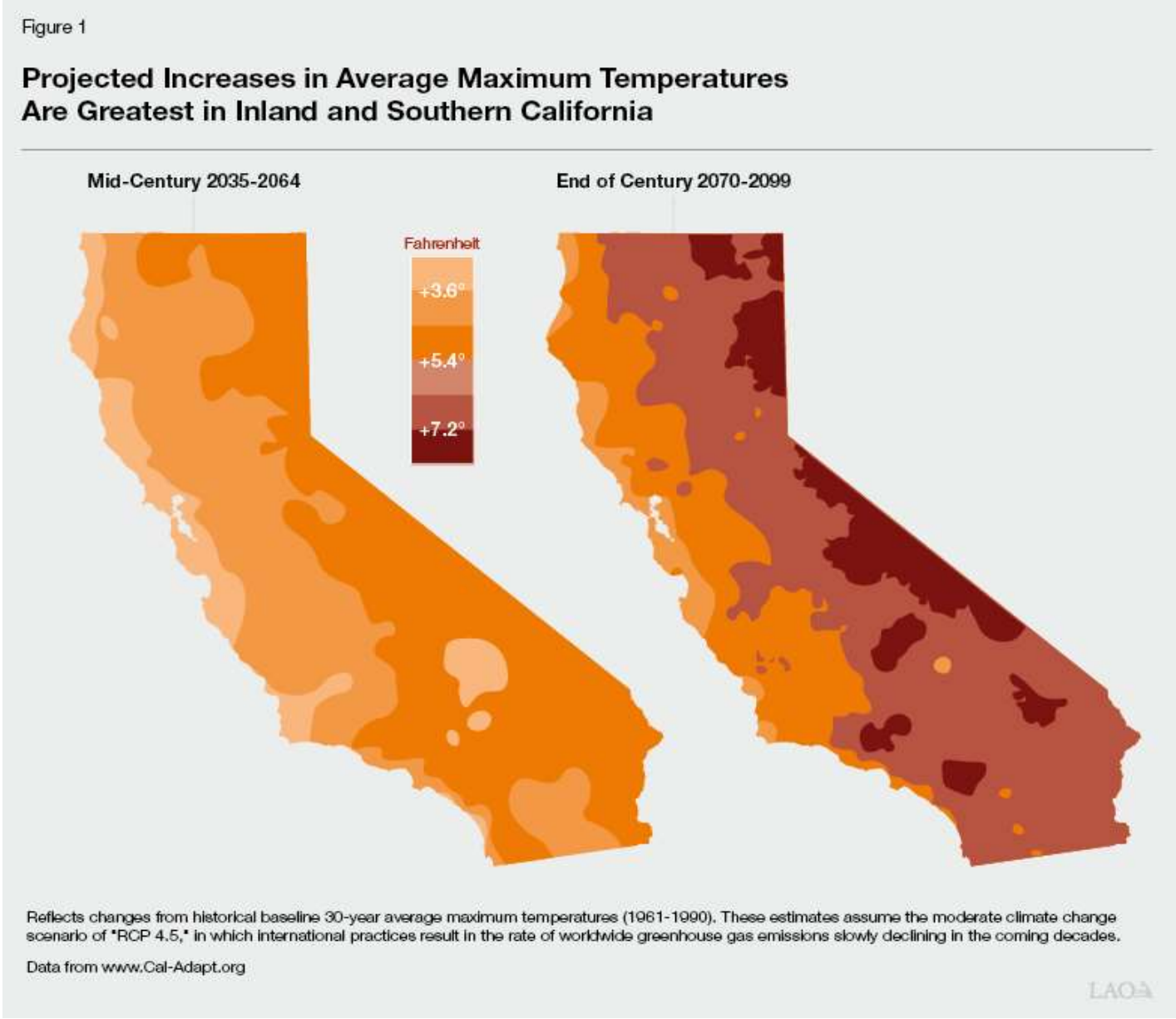


Global Climate Model

Regional Climate Model

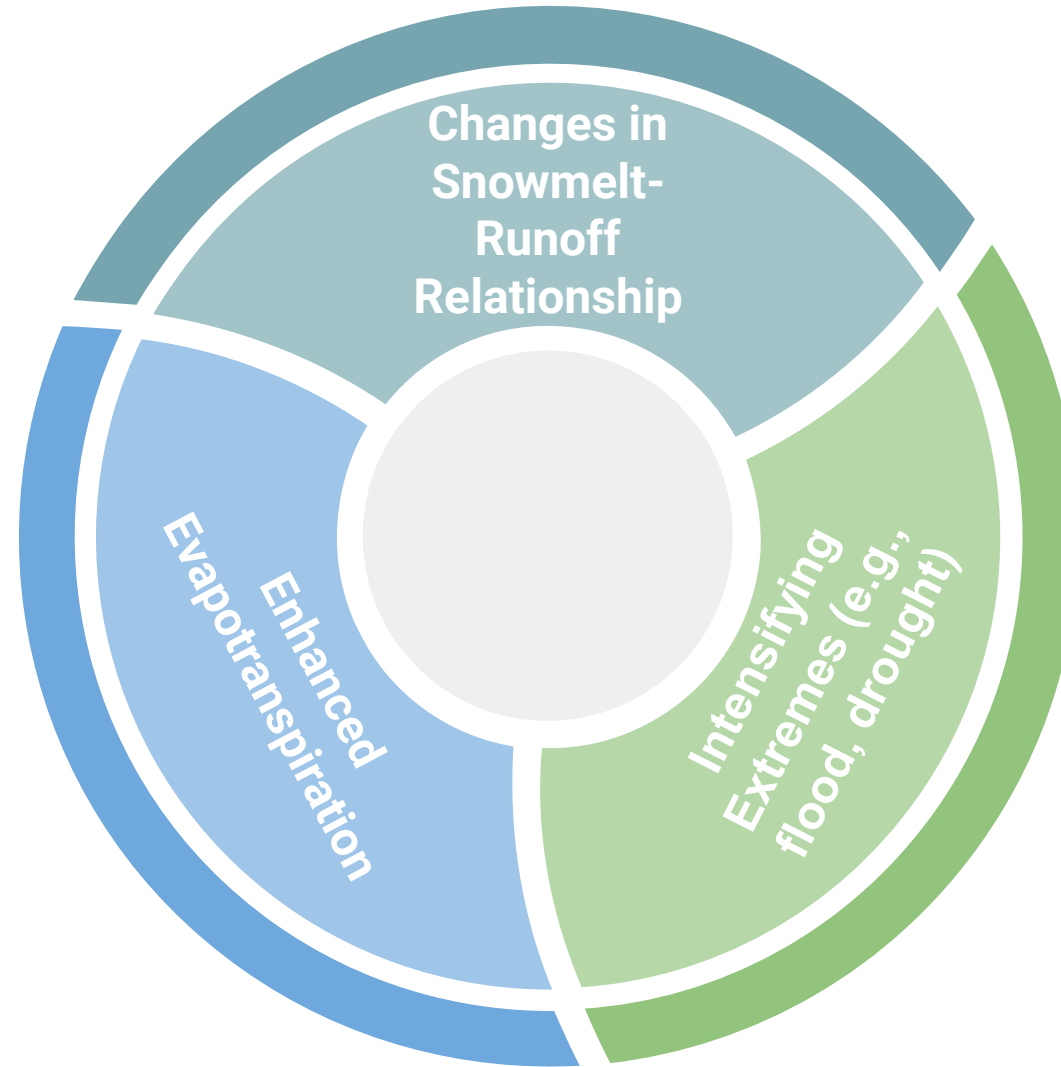
High-Resolution Downscaled Solution

California's Projected (Downscaled) Future: Maximum Temperature

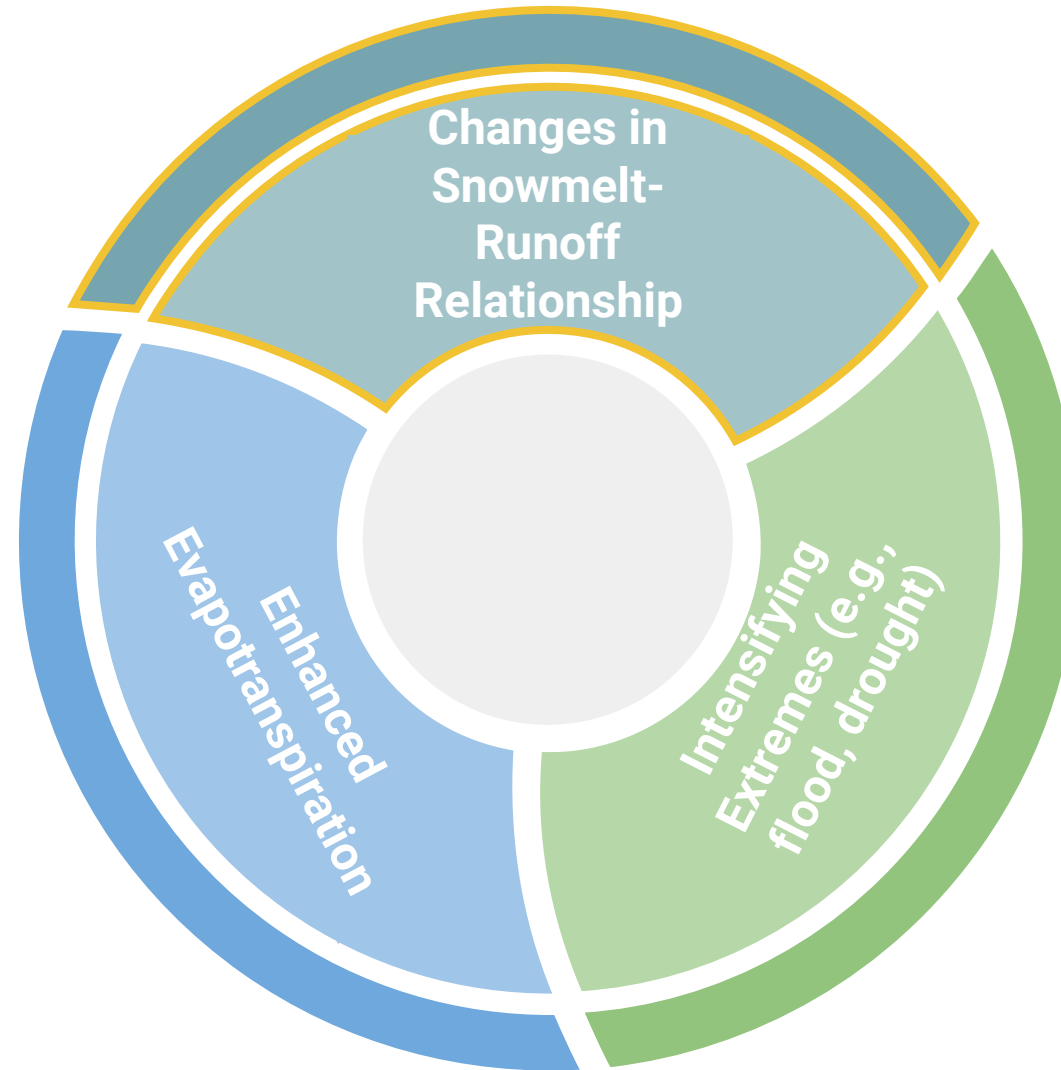


RCP4.5
emissions scenario

Aspects of the WUS Water Cycle that Respond to Climate



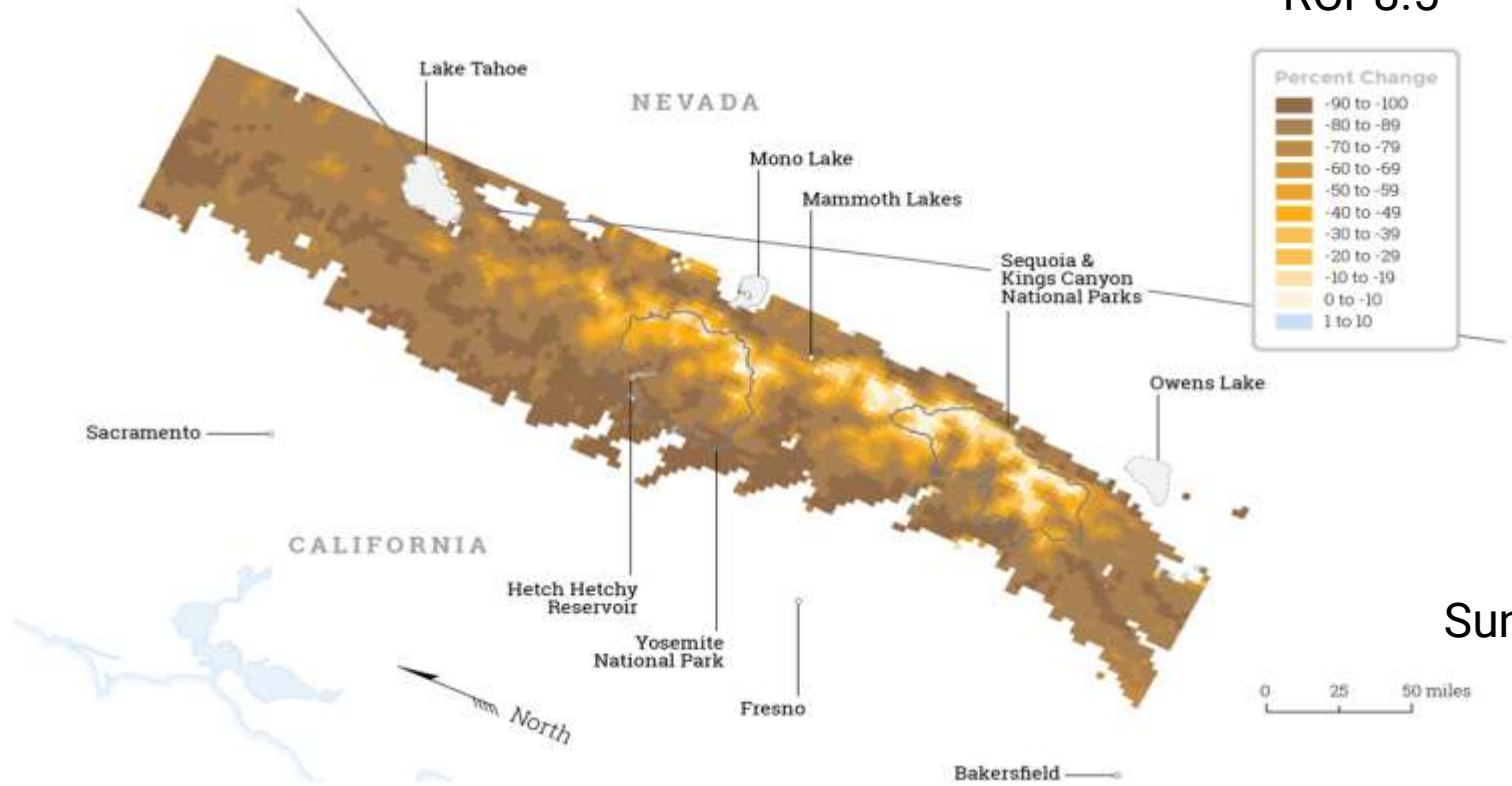
Aspects of the WUS Water Cycle that Respond to Climate



Climate Warming is Projected to Cause a Reduction in Sierra Snowpack

Sierra Nevada
Mountains

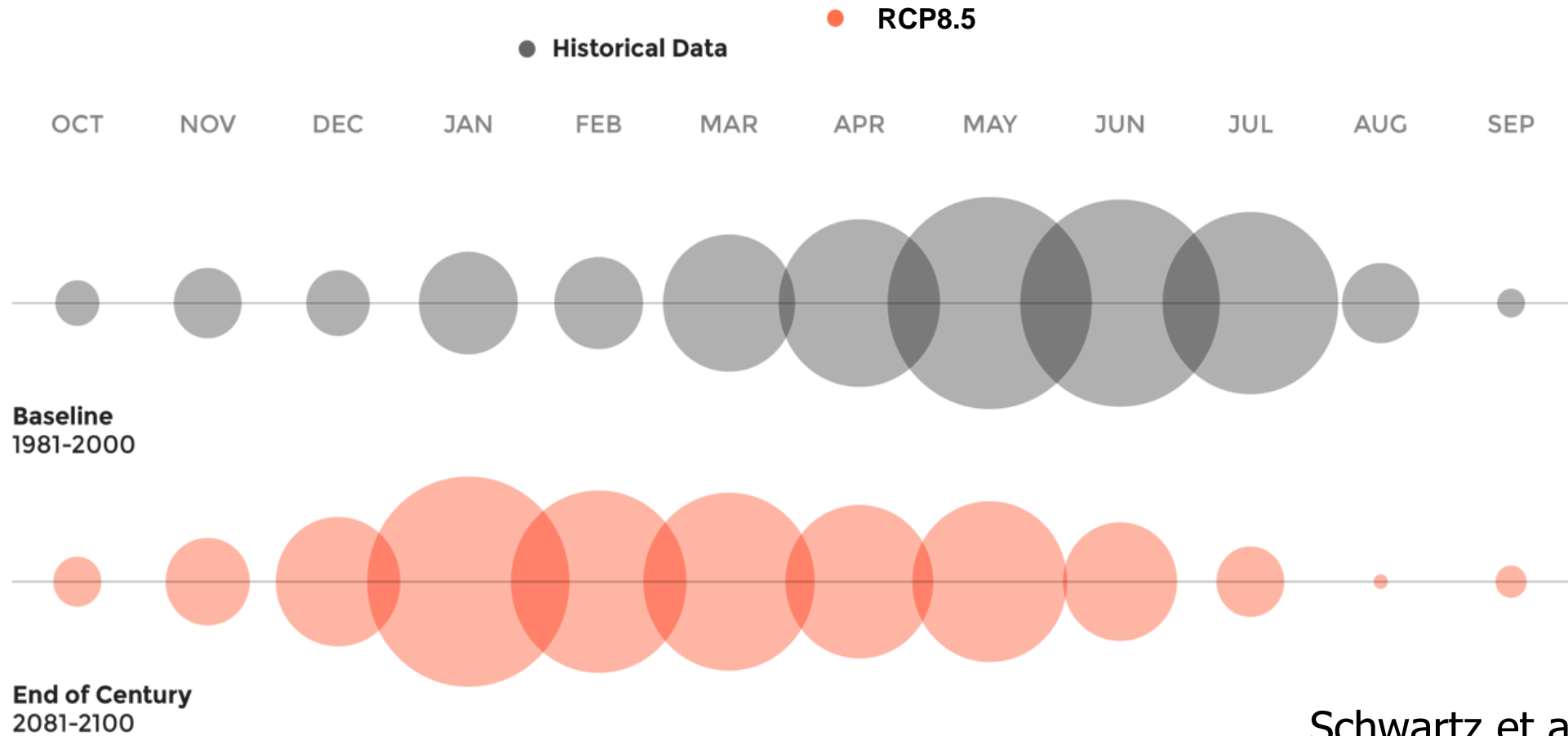
Change in Snow Water Equivalent,
April 1
2081-2100
RCP8.5



Sun et al 2019

Downscaled Data, RCP8.5

The loss of snow is associated with a change in the timing of Sierra Runoff



Schwartz et al. 2017

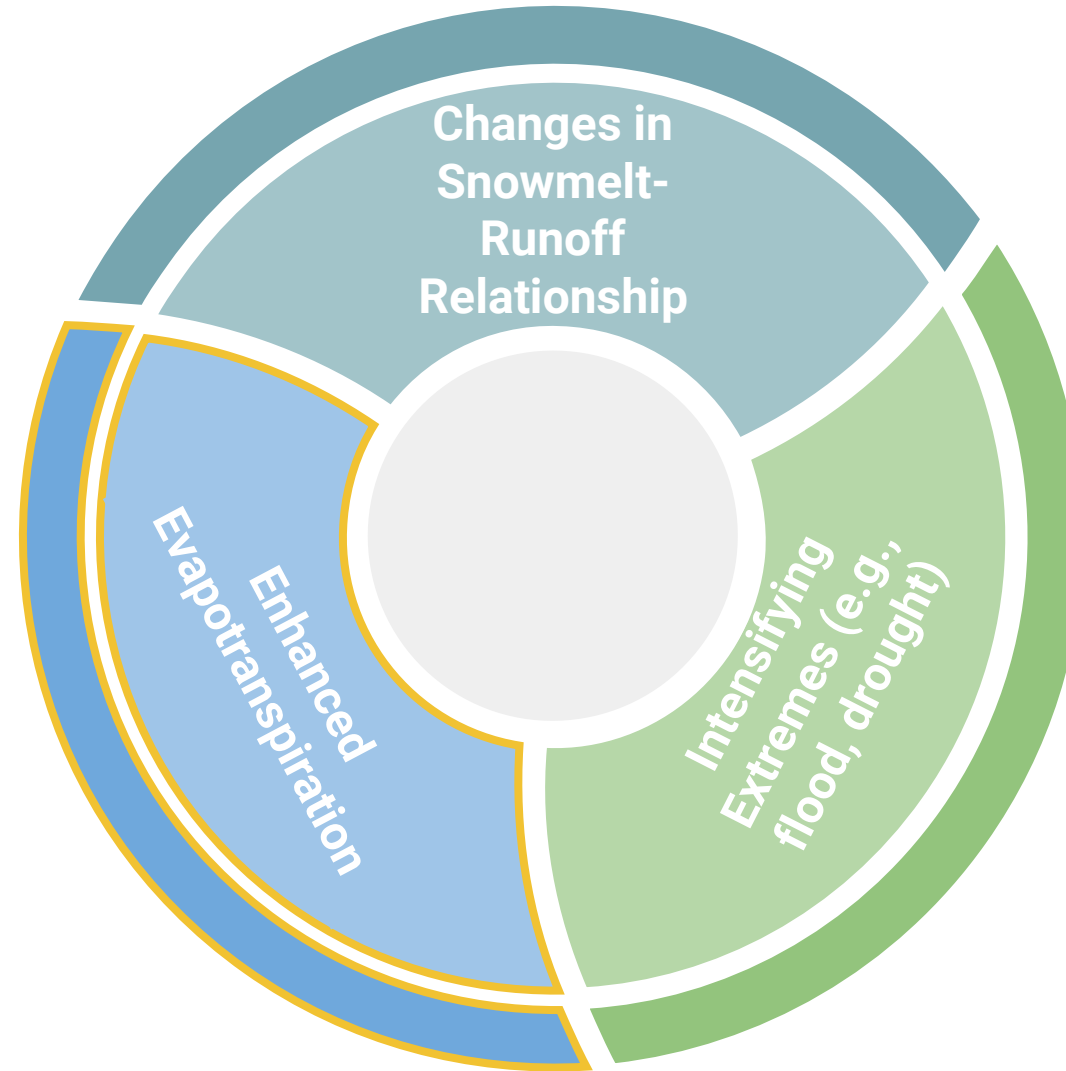
Downscaled Data

March 18, 2024

Subcommittee on Long-Term Regional Planning Processes and Business Modeling

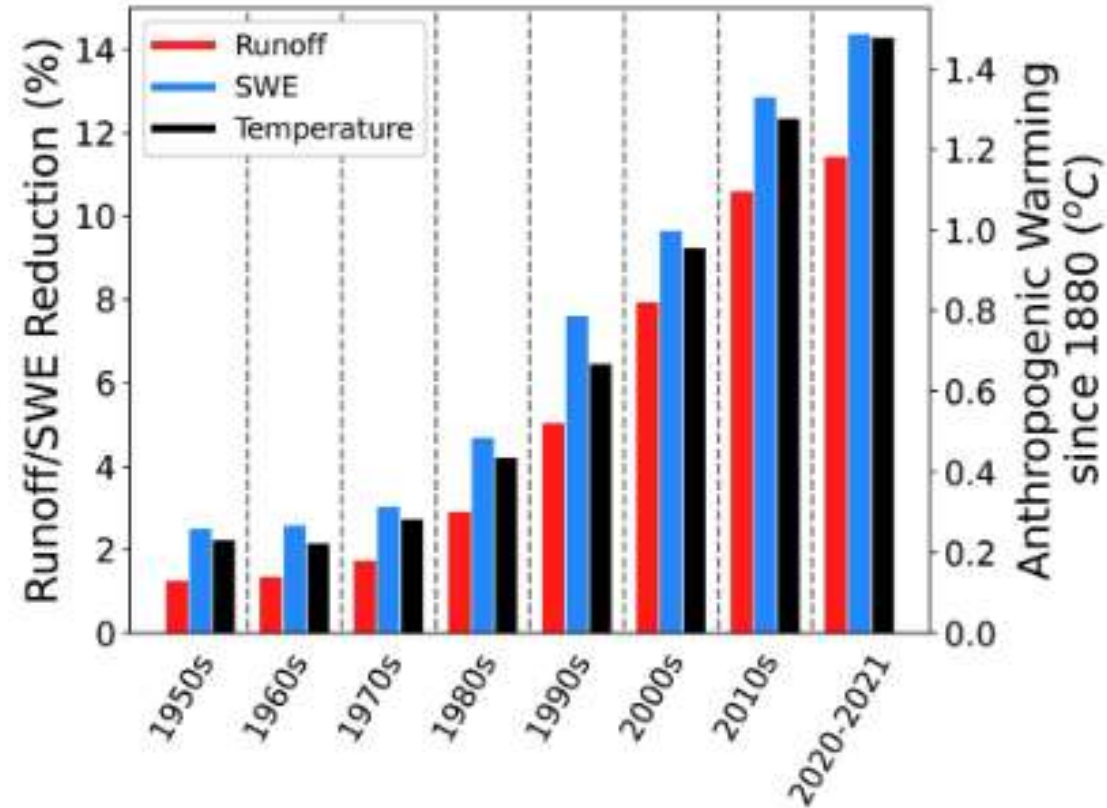
Item # 5b Slide 22

Aspects of the WUS Water Cycle that Respond to Climate



Warming that's already occurred has led to a reduction in streamflow

Colorado River Basin



SWE= Snow Water Equivalent

Figure 7. Reductions in runoff and peak integrated SWE, based on the overall impact of warming and CO₂, and how these reductions relate to anthropogenic warming.

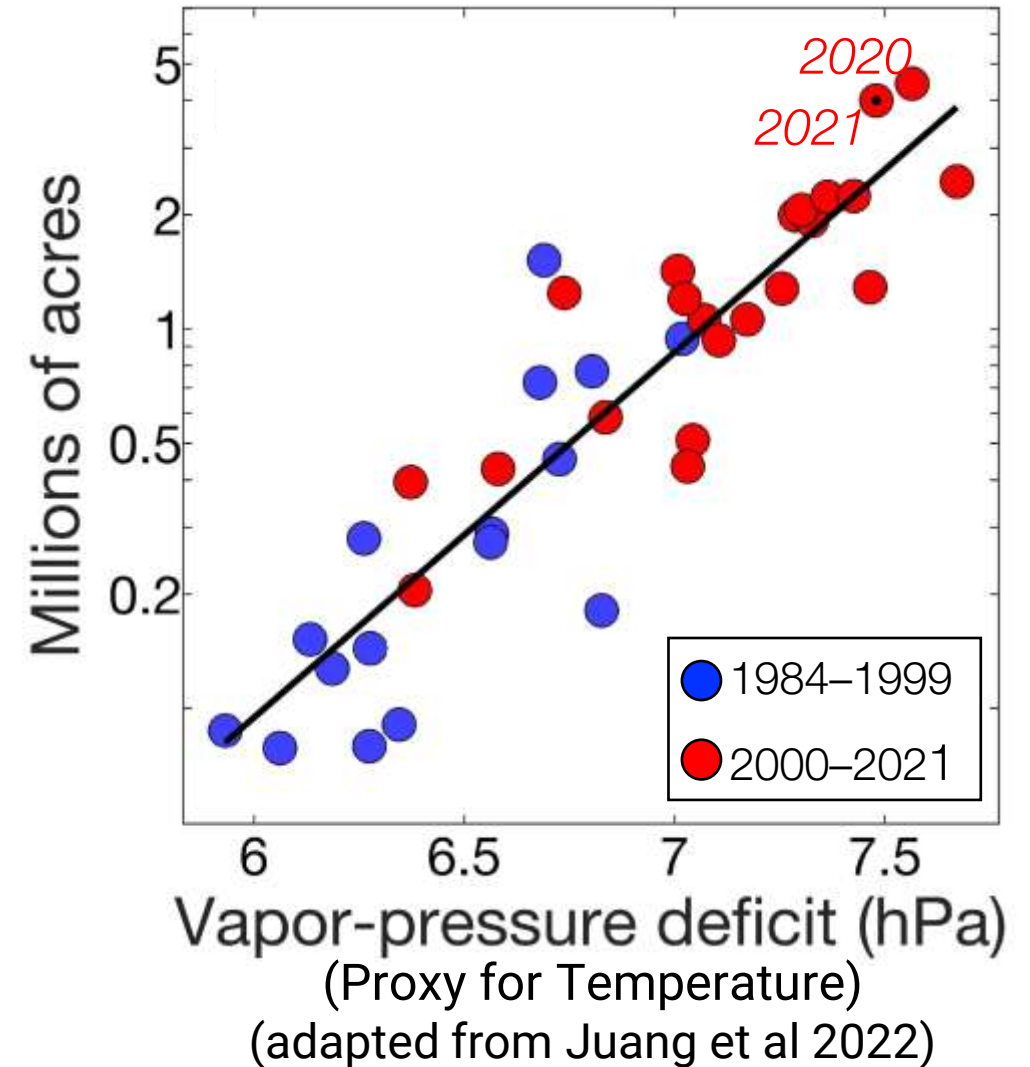
Downscaled Reanalysis Data

Bass et al 2023

Temperature increases wildfire breadth and intensity

Fire in forests

- As temperature increases so does the *Vapor Pressure Deficit (VPD)*, a metric for how dry the air is. VPS scales with warming.
- Drier air leads to drier fuels for wildfires
- It has been shown that increases in VPD leads to increases in millions of acres burned



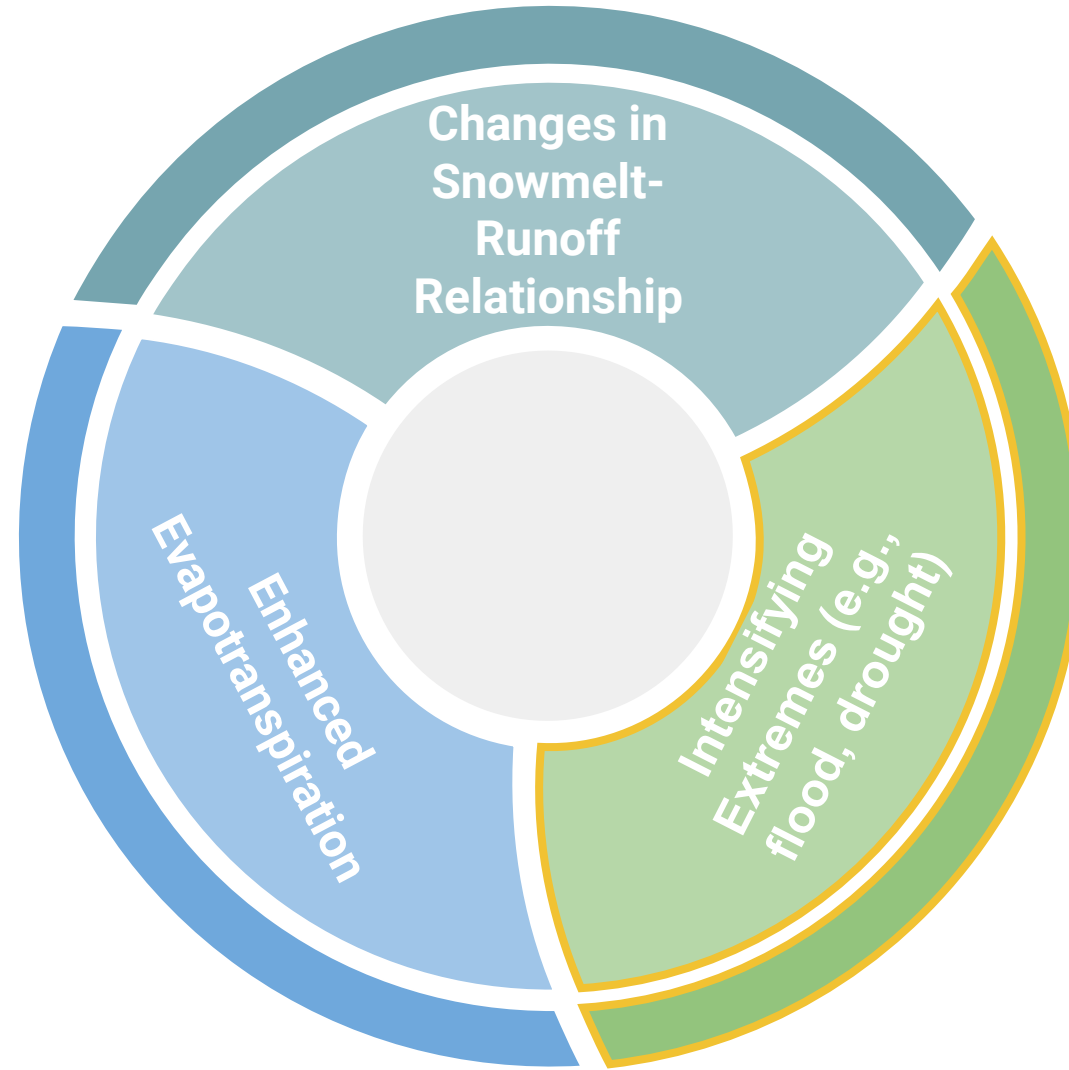
Observed Data

Wildfires lead to sediment runoff, which can affect reservoirs



There has been so much sedimentation at the Paonia Reservoir in Gunnison County, Colorado, that the bottom of the lake is now above the outlet. (Jeffrey Beall / Flickr)

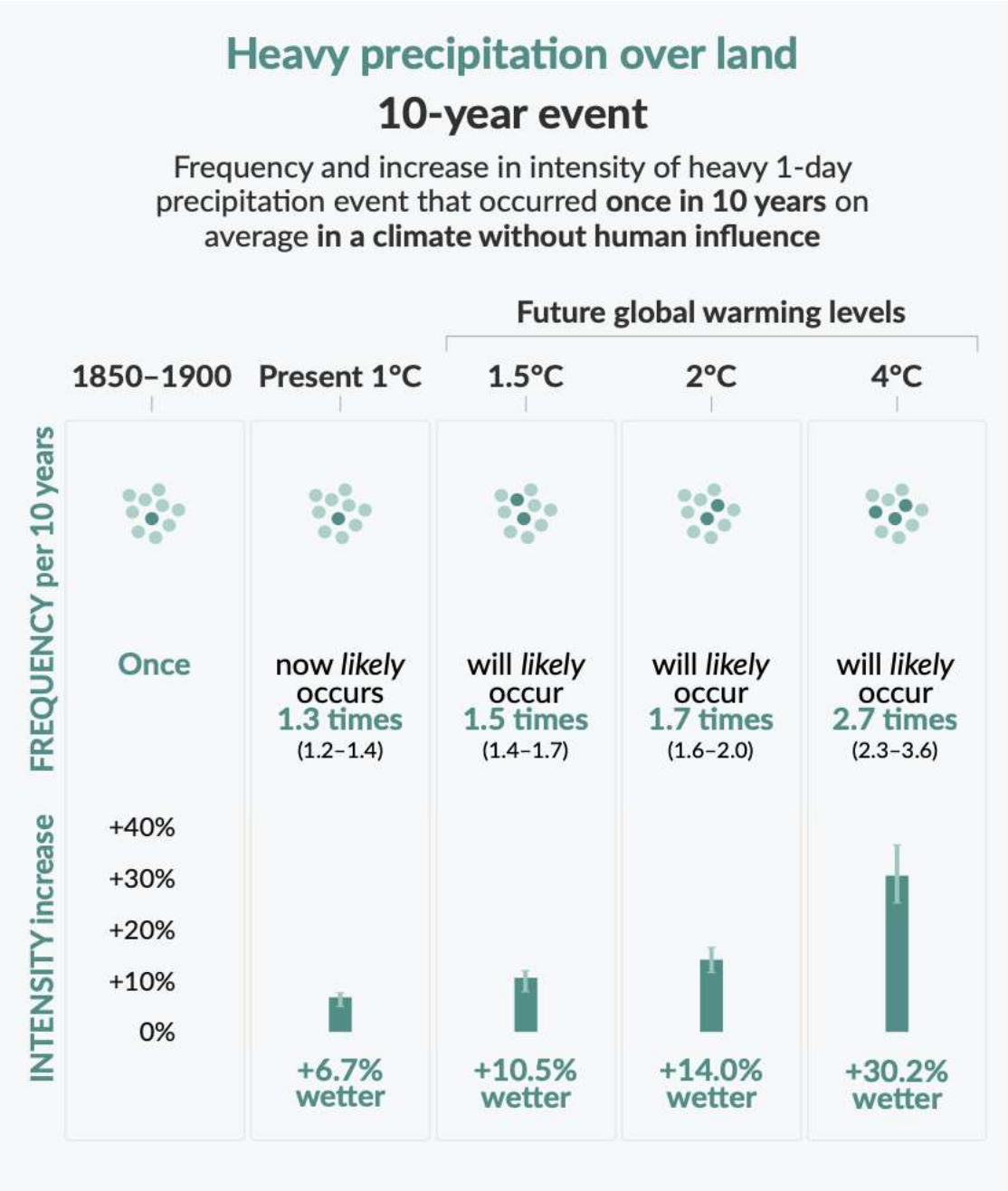
Aspects of the WUS Water Cycle that Respond to Climate



Future of the Flooding

Extreme precipitation increases in intensity with every degree of climate warming

Global Data



Future of the Flooding

Huang et al. 2020

Large change in snow and surface runoff during large atmospheric rivers by the end of the century. ARs produce more precipitation, but more falls as rain than snow → huge increase in streamflow

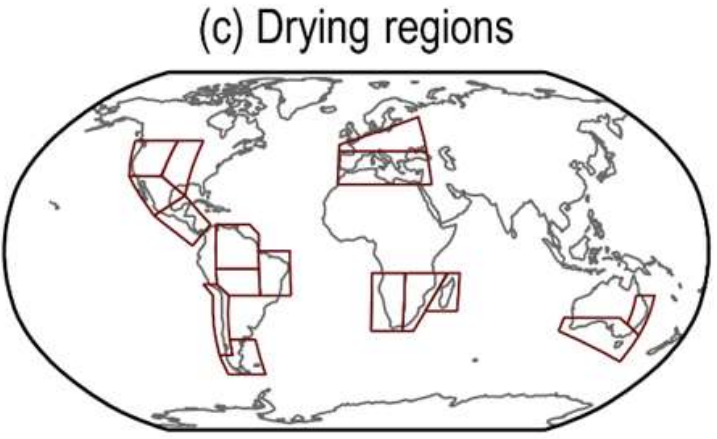
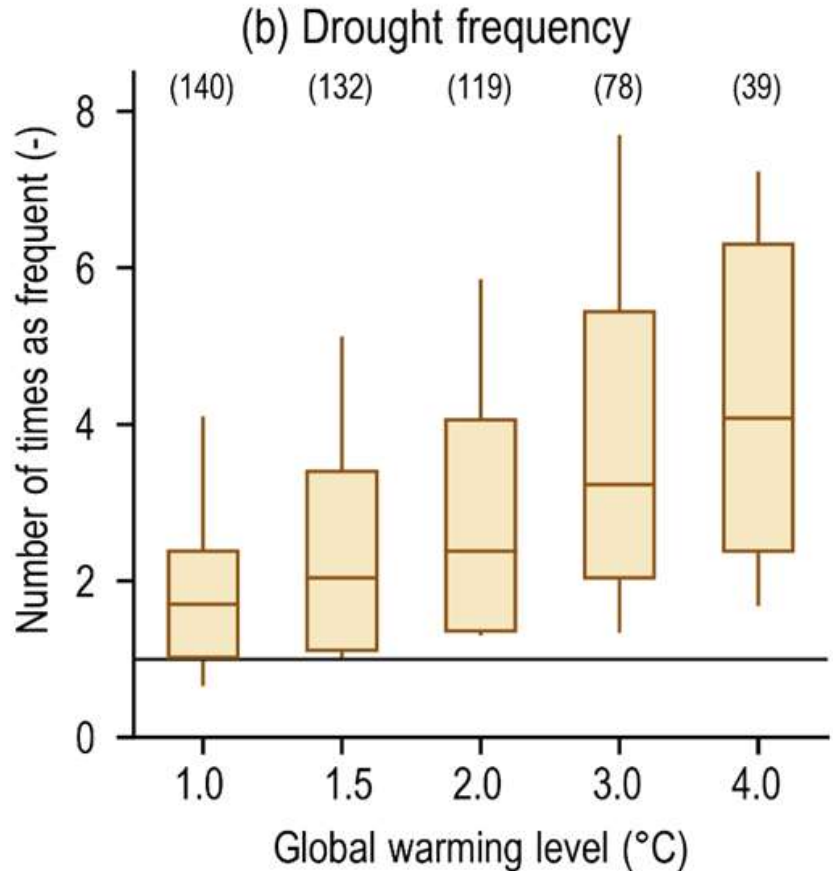
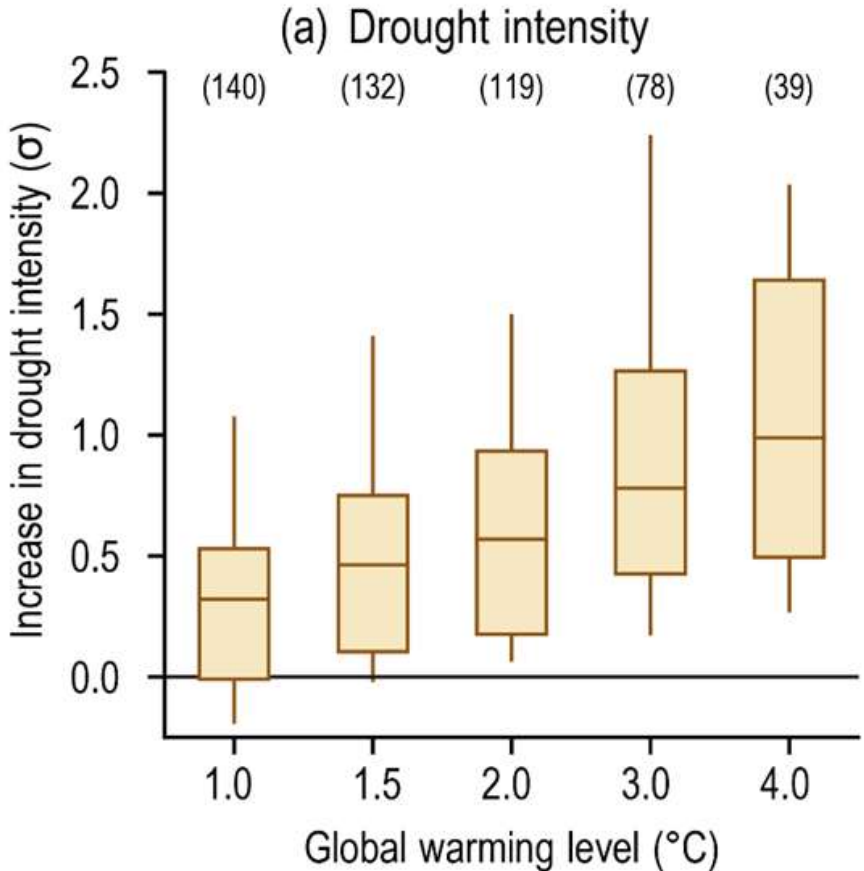


Downscaled Data

Future of the Drought

Drought frequency increases globally with climate warming

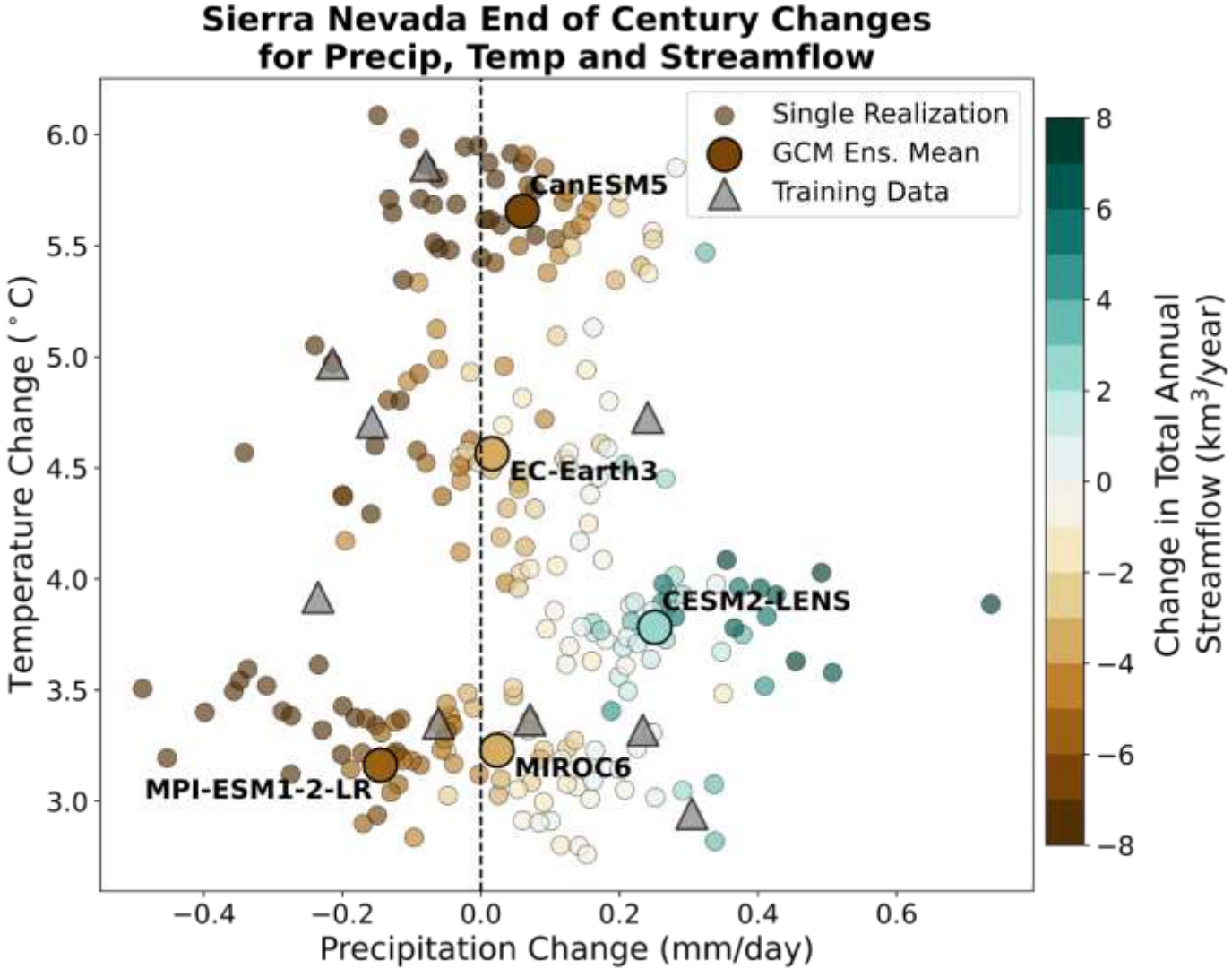
Changes in 10-year soil moisture drought in drying regions



Global Model Data

IPCC 6th Assessment Report

Future of the Drought

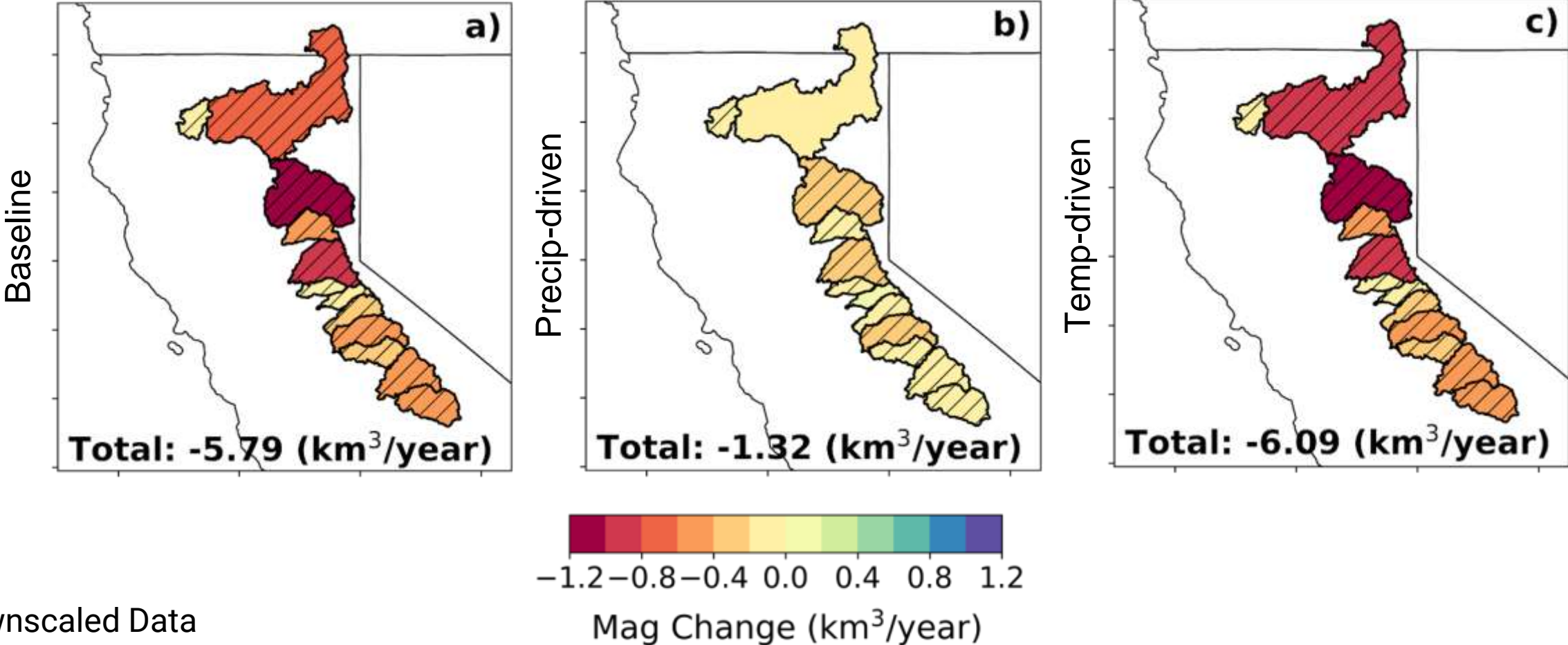


Temperature increases hydrologic (streamflow) drought severity

Downscaled Data, same Emissions scenario (SSP3-7.0)

Future of the Drought

Temperature determines the extent and intensity of streamflow drought more so than precipitation in the Sierra Nevada Mountains



Downscaled Data

Tying is all Together

We can integrate the high resolution climate data with modeling of water resource infrastructure to assess policy choices under climate change

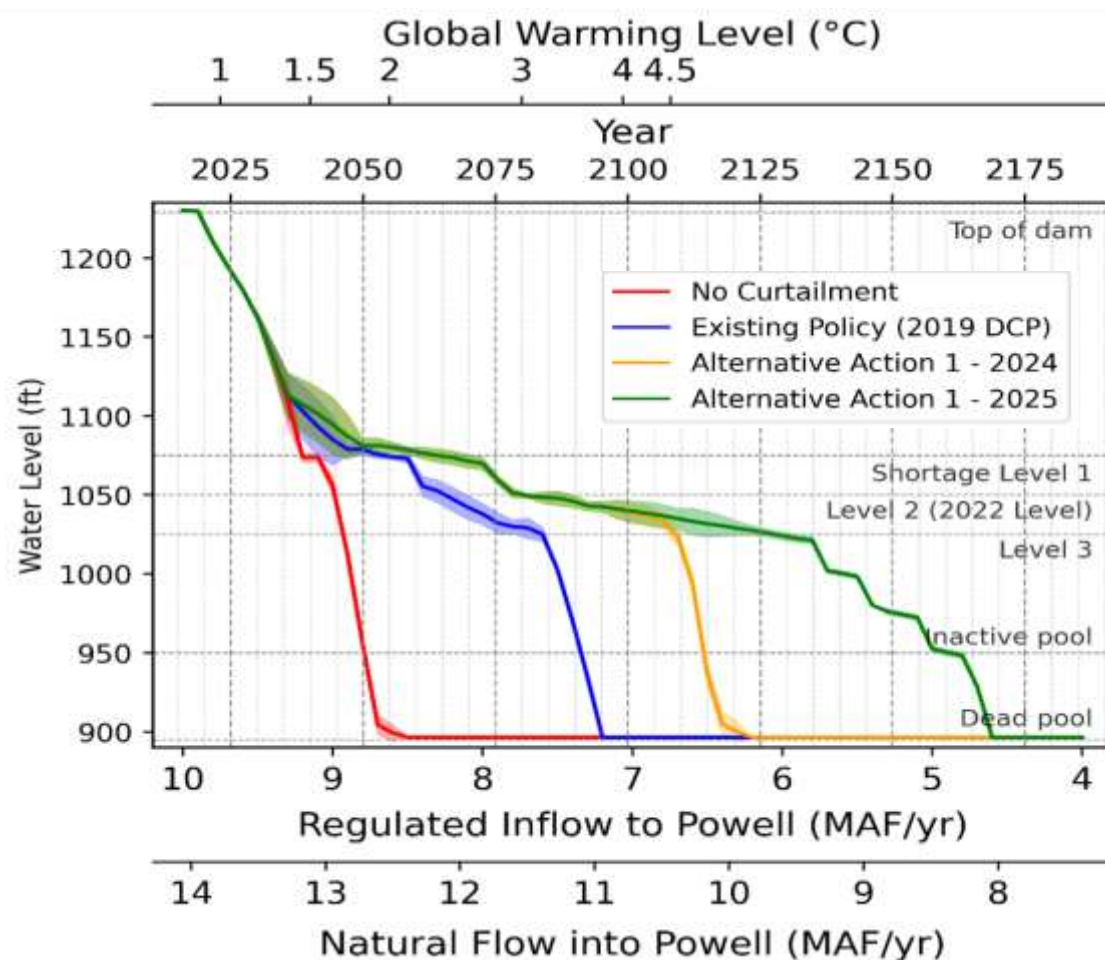
Colorado River Example:

This projected utilized:

- 10 high-resolution GCMs, SSP3-7.0 scenario
- A calibrated hydrological model
- Lake level models (for Lake Powell and Lake Mead)
- A Decision-Making Under Deep Uncertainty framework

We were able to evaluate current and proposed policy to manage the Colorado River Basin, showing that the business-as-usual policy would result in sustained dead pool conditions.

Most likely future Lake Mead water levels under various policy scenarios



Key Takeaways/Conclusions

- Projected climate data includes quantifiable uncertainty (emissions scenario, models, internal variability)
- Regional climate studies usually require high-resolution data (necessitating downscaling procedures)
- Using climate model data we have shown examples describing the regional climate change response:
 - snowpack decreases significantly,
 - evaporation increases
 - hydrological extremes become more frequent
- Lastly, we can couple climate data and water infrastructure models, enabling targeted analysis of policy choices (e.g., the CO River Example)

Thank you.

Session 1: Q&A and Discussion

BREAK

Thought Exercise

Consider the following questions:

- 1) On a scale of 1-10, what is your level of understanding on the concept and source of uncertainty in climate planning?
- 2) How do you think Climate Adaptation Planning differs from other planning processes that you've engaged in?
- 3) Why do you think adaptive management is important in the CAMP4W process?

Session 2: Scenario
Planning
Dr. Robert Lempert,
RAND

*Planning is indispensable
But the future is sure to surprise
us*

Water Managers Have Long Addressed Uncertainty, But Today Face New Challenges

In California water managers have long addressed extreme hydrologic variability via:

- Diverse supplies
- Safety factors
- Adjusting plans and operational rules over time

New challenges include:

- Increased climate variability and change
“End of stationarity”
- Increased need and opportunities for collaboration
- Changing technologies and economies
- More financial, environmental, and other constraints

Today We'll Discuss

- Scenario Planning
- Scenarios and Time-Bound Targets

Three Approaches Can Support Water Agency Planning

1. Classic Decision Analysis

- Plan to the most likely future

2. Scenario Planning

- Consider a wide range of plausible futures
- Use storylines to help understand and communicate scenarios
- Identify plans robust over many scenarios

3. Robust decision making

- Use thousands of simulation model runs to
 - Help identify most policy-relevant scenarios
 - Stress test proposed plans
 - Inform the development of more robust plans

Mearns et. al. 2010

Three Approaches Can Support Water Agency Planning

1. Classic Decision Analysis

- Plan to the most likely future

*Optimizing for a best-estimate future
sometimes yields effective plans*




Three Approaches Can Support Water Agency Planning

1. Classic Decision Analysis

- Plan to the most likely future

But what happens when we are wrong about the future?



“The most likely scenario isn’t”
Herman Kahn

Source:
<http://www.hockscqc.com/articles/tunnelvision/tunnel-vision.jpg>

Three Approaches Can Support Water Agency Planning



1. Classic Decision Analysis

- Plan to the most likely future

2. Scenario Planning

- Consider a wide range of plausible futures
- Use storylines to help understand and communicate scenarios
- Identify plans robust over many scenarios

3. Robust decision making

- Use thousands of simulation model runs to
 - Help identify most policy-relevant scenarios
 - Stress test proposed plans
 - Inform the development of more robust plans

Mearns et. al. 2010

What Are Scenarios?

Scenarios are focused descriptions of fundamentally different futures, often presented in a coherent script-like or narrative fashion

Schoemaker (1993)

A scenario is a plausible description of how the future may develop based on a coherent and internally consistent set of assumptions about key driving forces (e.g., rate of technological change, prices) and relationships. Note that scenarios are neither predictions nor forecasts, but are used to provide a view of the implications of developments and actions.

IPCC Sixth Assessment Report, Glossary (2022)

Humans Are Avid Scenario Builders

We:

Tell stories

Picture future situations

Imagine each other's experiences

Contemplate potential explanations

Plan how to teach

Reflect on moral dilemmas



The ability to create and share scenarios represents a key difference between humans and other animals

Suddendorf (2013)

There Exist Different Types of Scenarios

Explorative
What might happen?

Used to help ensure decision options reach goals no matter what the future brings

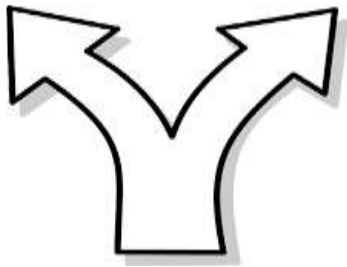
Normative
How can we reach our goals?

Used to describe alternative decision options

Scenarios Provide Benefits for Decision Makers

Scenarios can help:

Reduce over-confidence



Expand the range of options considered

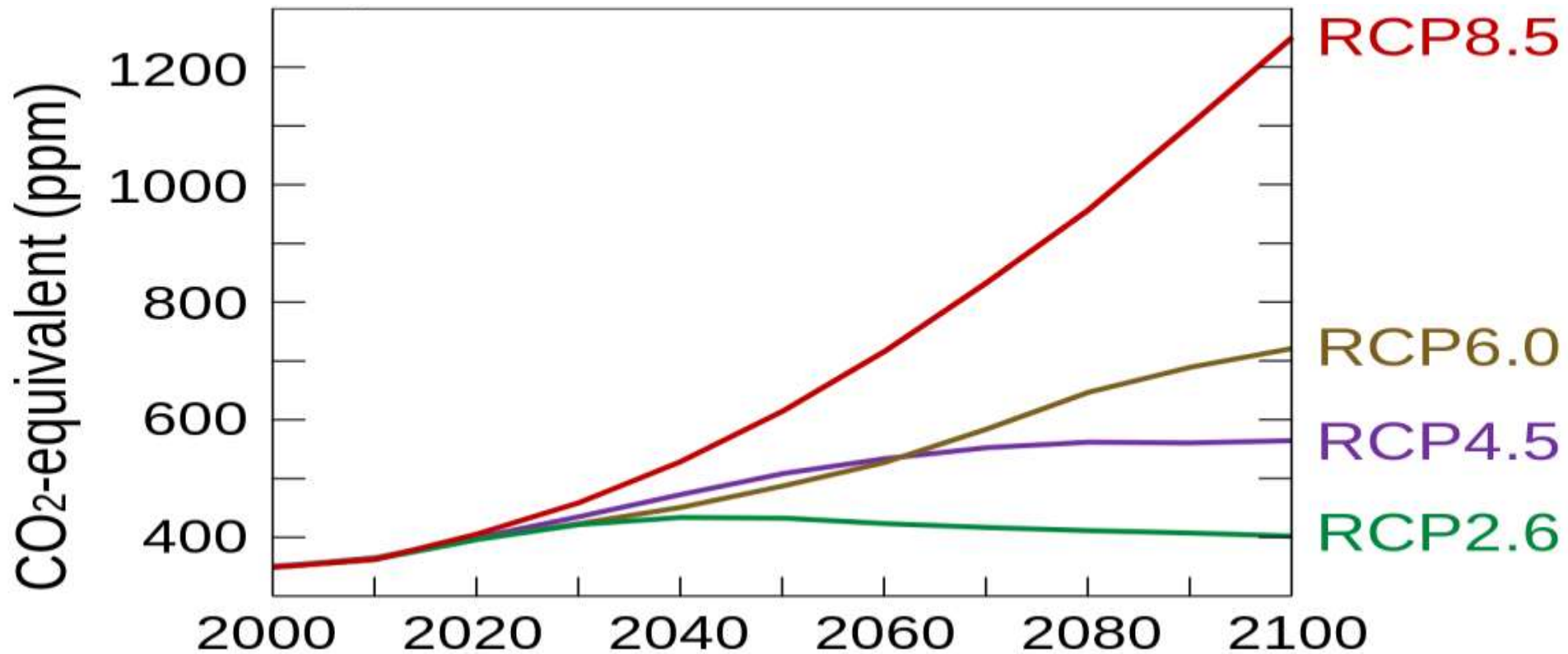
Facilitate collaboration among people who disagree on expectations and values



Lempert (2013)

IPCC Employs Scenarios to Explore a Range of 21st Century Greenhouse Gas Concentrations

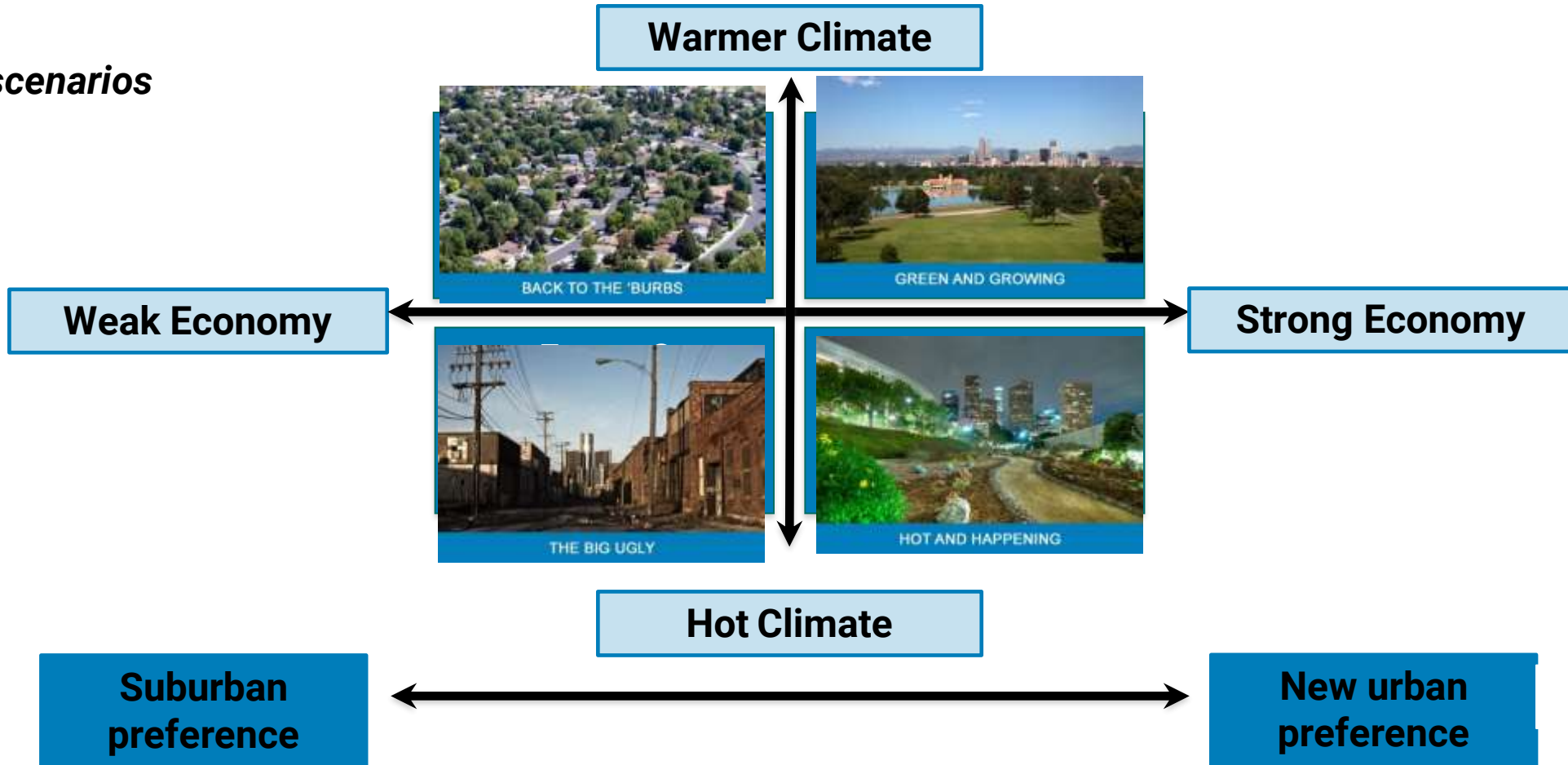
Representative Concentration Pathways developed for Intergovernmental Panel on Climate Change (IPCC)



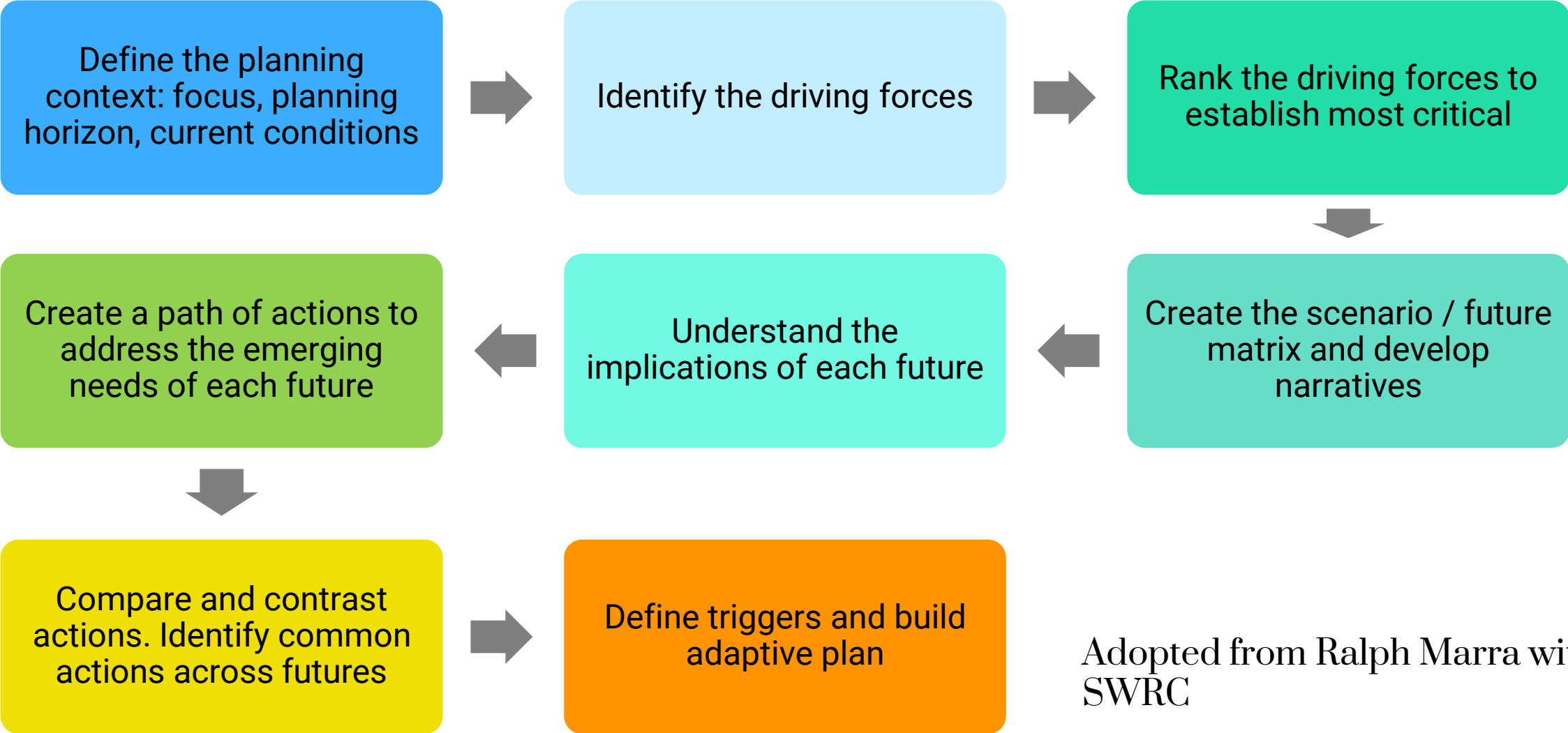
RCP number indicates radiative forcing in the year 2100 in W/m²

Water Agencies Often Use Scenarios

Example scenarios

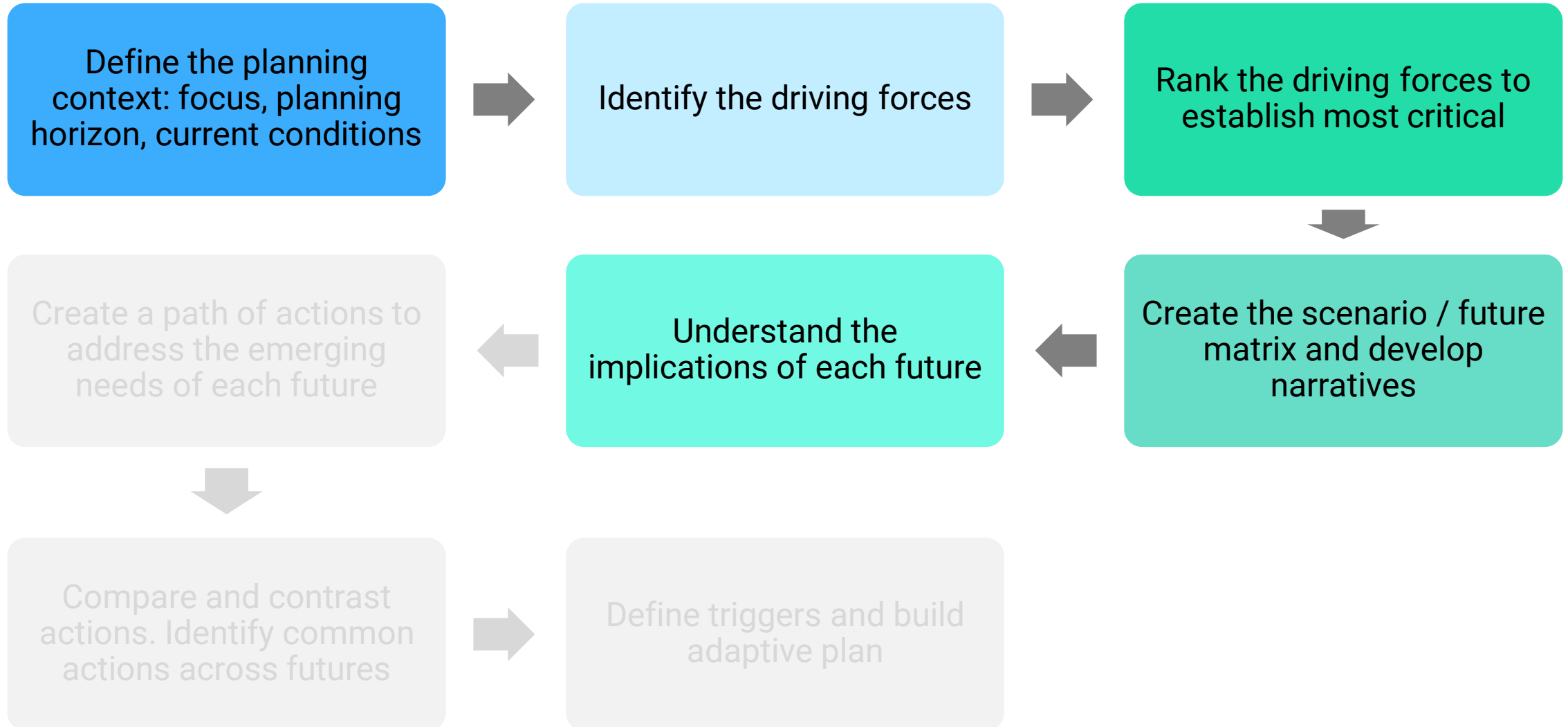


Scenario Planning Process Moves From Context to Plans

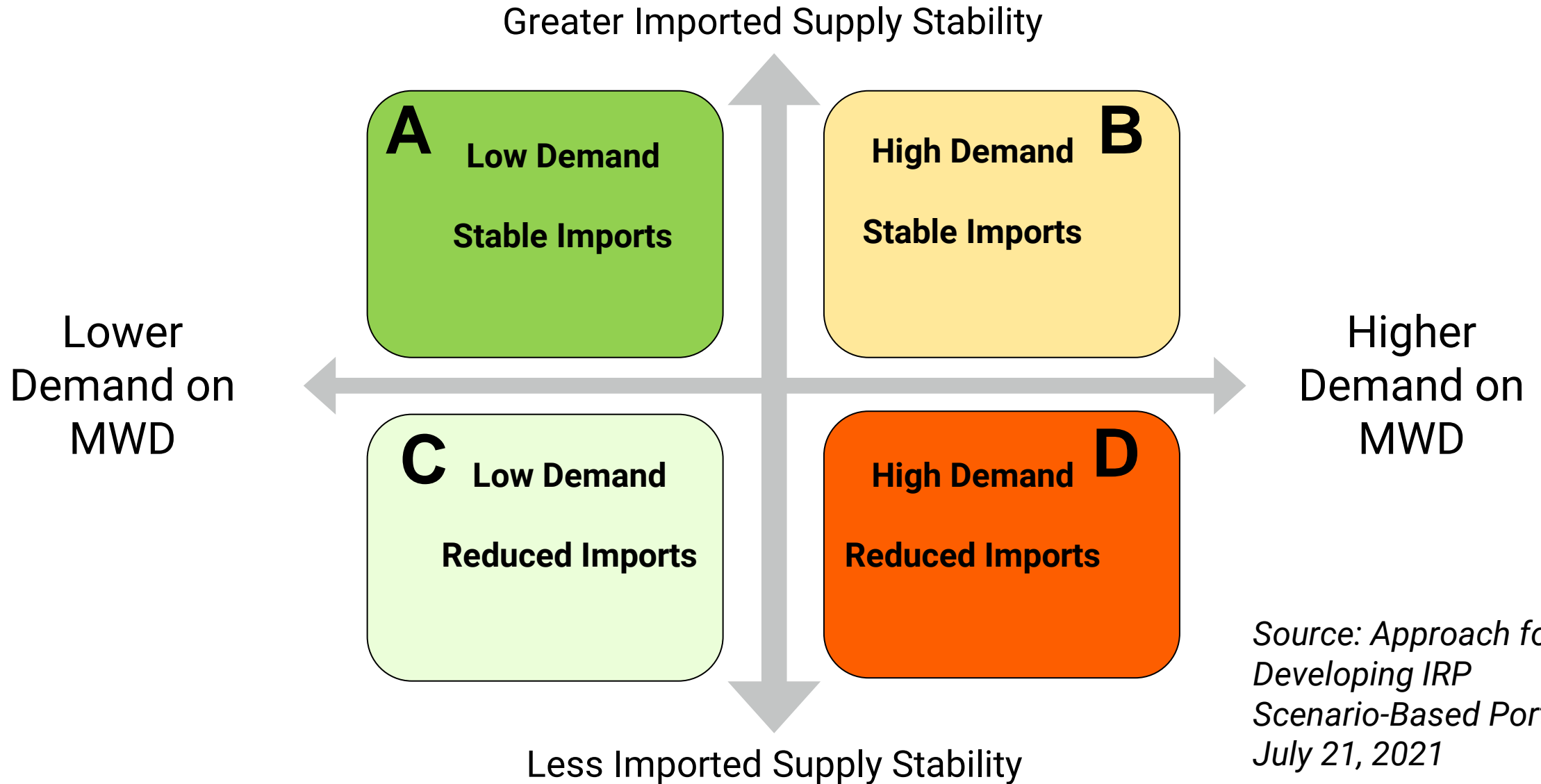


Adopted from Ralph Marra with SWRC

Work Often Proceeds in Stages

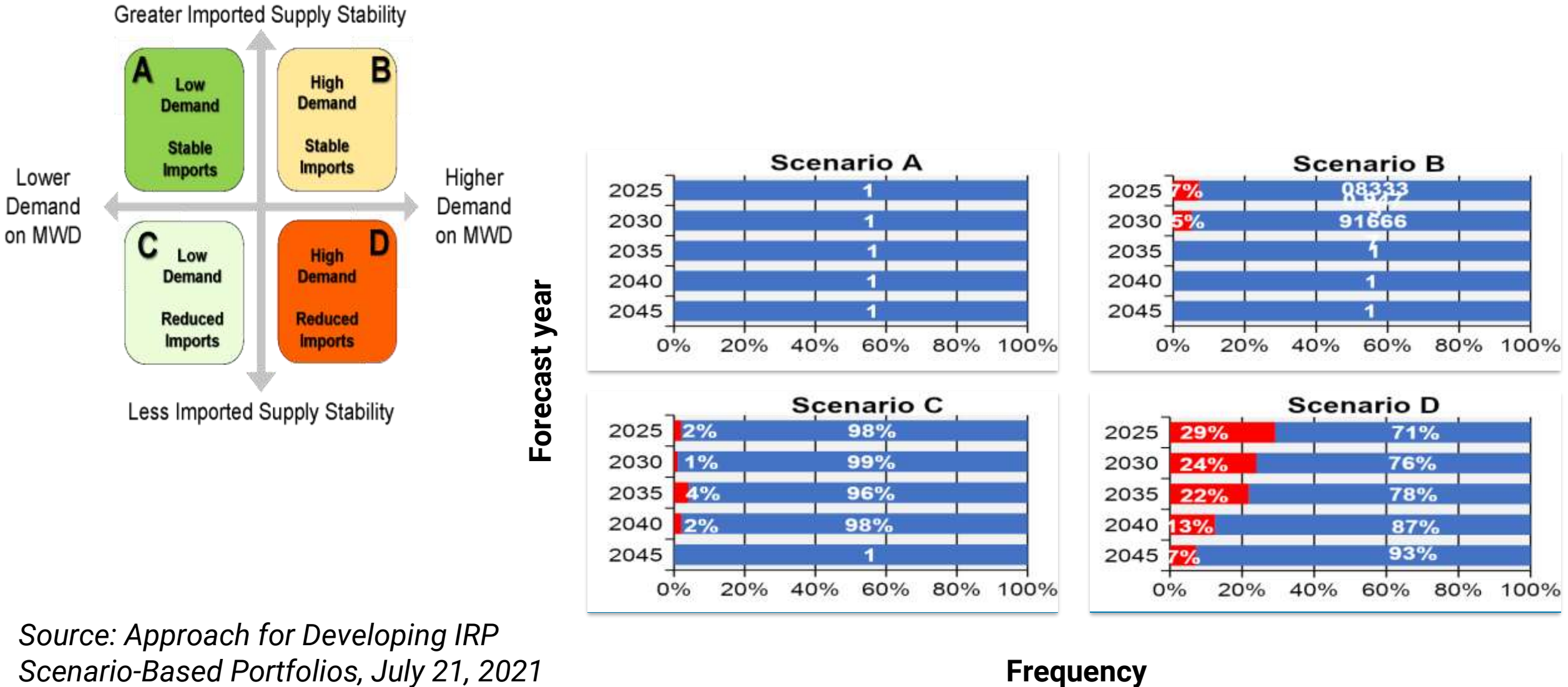


Metropolitan Has Developed Scenarios



Source: Approach for Developing IRP Scenario-Based Portfolios, July 21, 2021

Supply Gap Varies Over Scenarios



Source: Approach for Developing IRP Scenario-Based Portfolios, July 21, 2021

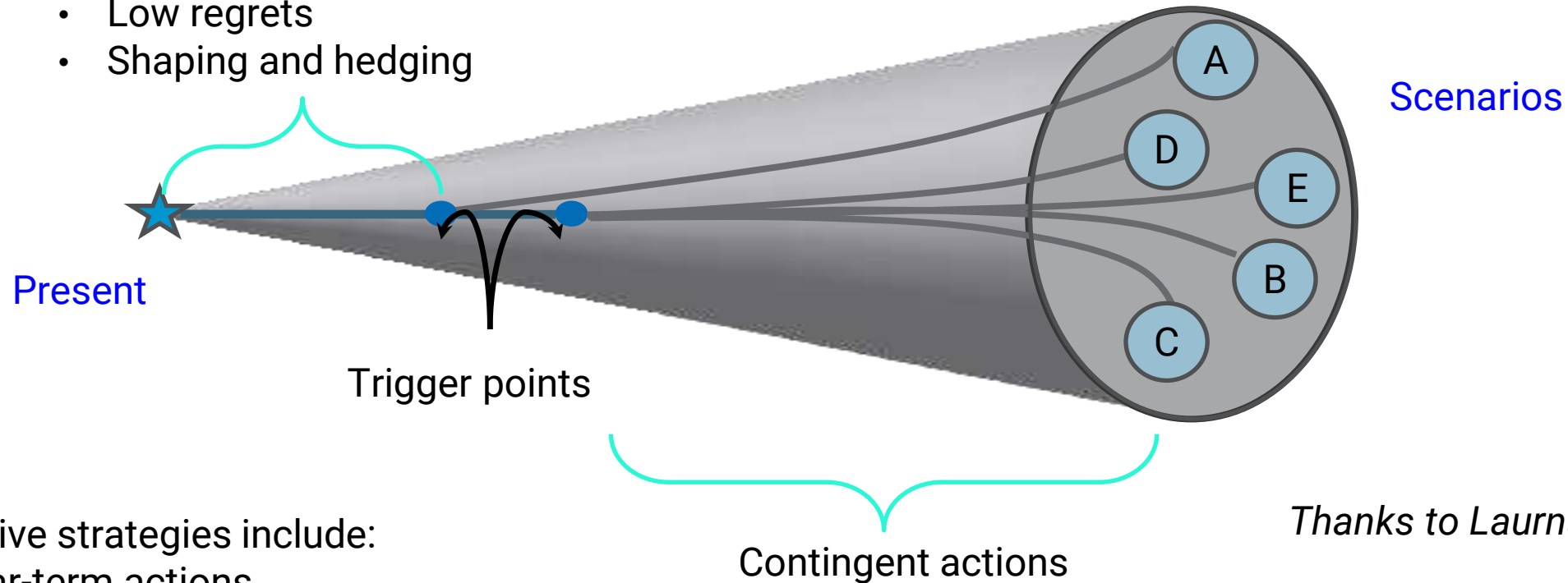
Today We'll Discuss

- **Scenario Planning**
- **Scenarios and Time-Bound Targets**

Water Agencies Can Use Scenarios to Inform Plans That Adjust Over Time to New Information

Near-term actions

- Low regrets
- Shaping and hedging

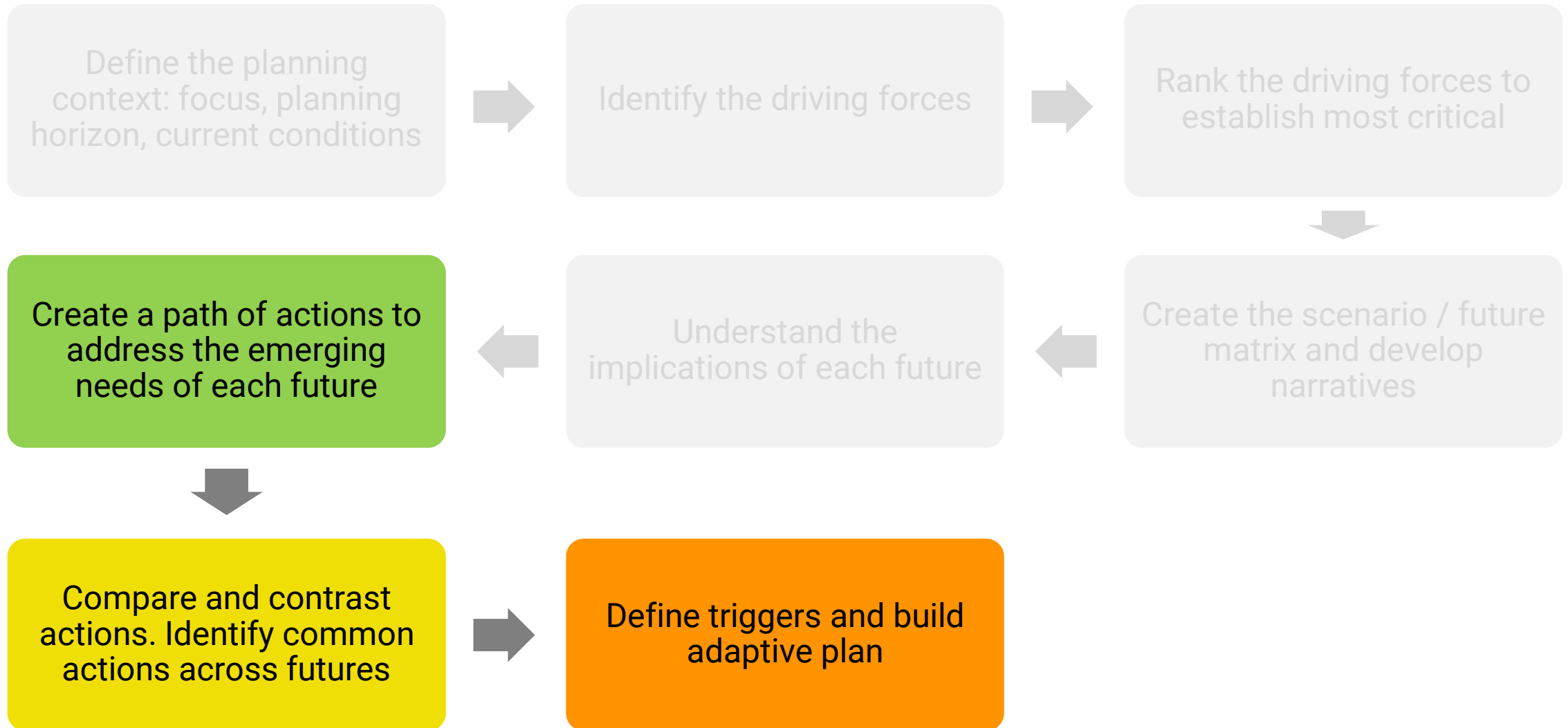


Adaptive strategies include:

- Near-term actions
- Trigger points
- Contingent actions

Haasnoot et. al. (2013) Dynamic Adaptive Policy Pathways: A New Method for Crafting Robust Decisions for a Deeply Uncertain World. Global Environmental Change

Adaptive Plans Emerge From Latter Parts of Scenario Planning Process



Simple Example of Scenarios and Time-Bound Target

Example based on South Florida Water Management District

- Challenge:
 - Extensive infrastructure exists to drain residential neighborhoods in South Florida, but rising sea levels increase flood risk
- Overall Goal:
 - Hold flood risk constant at current levels
- Options include
 1. Retain current infrastructure
 2. Install new pumps over next two years
 3. Raise all houses by 6 feet over next thirty years
- Scenarios
 - A. Rapid sea level rise
 - B. Slow sea level rise

House by C-7 canal

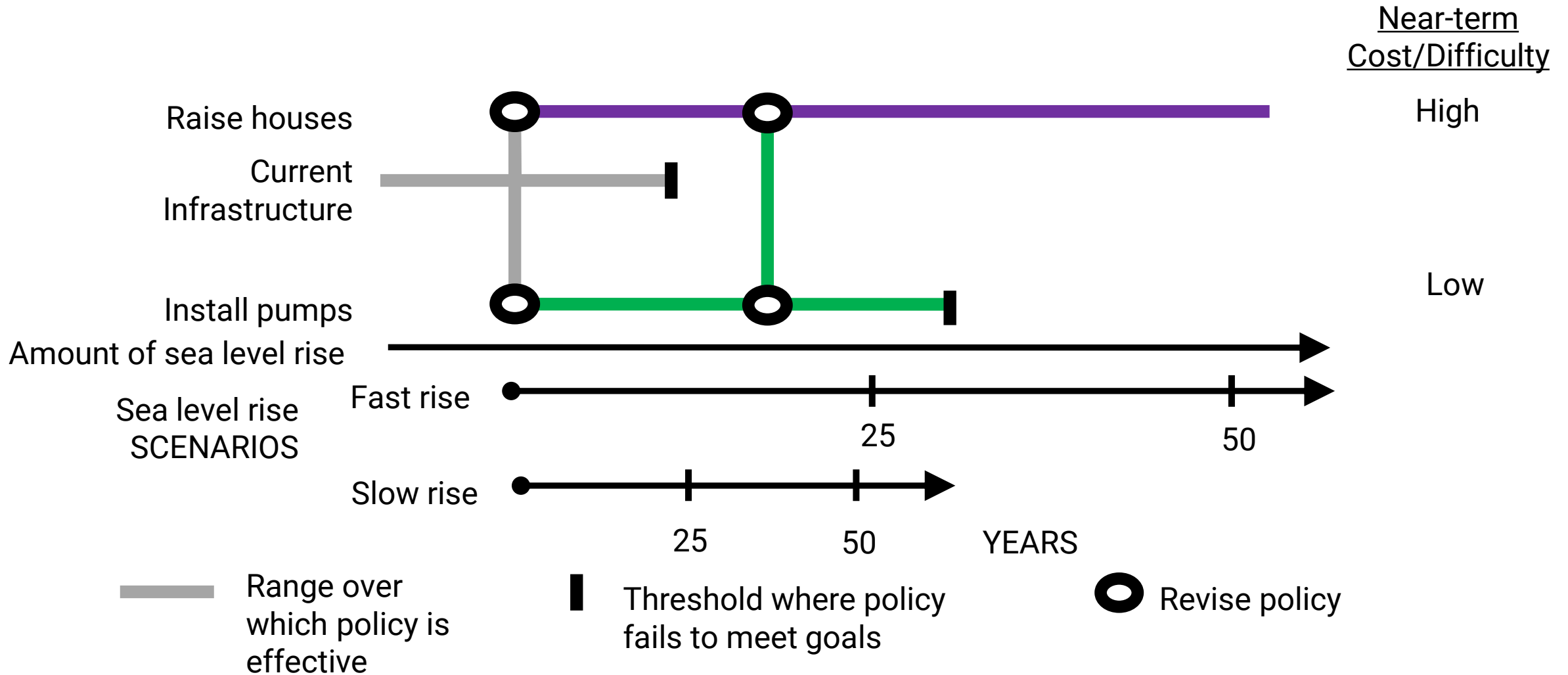


Coastal gate for C-7 canal



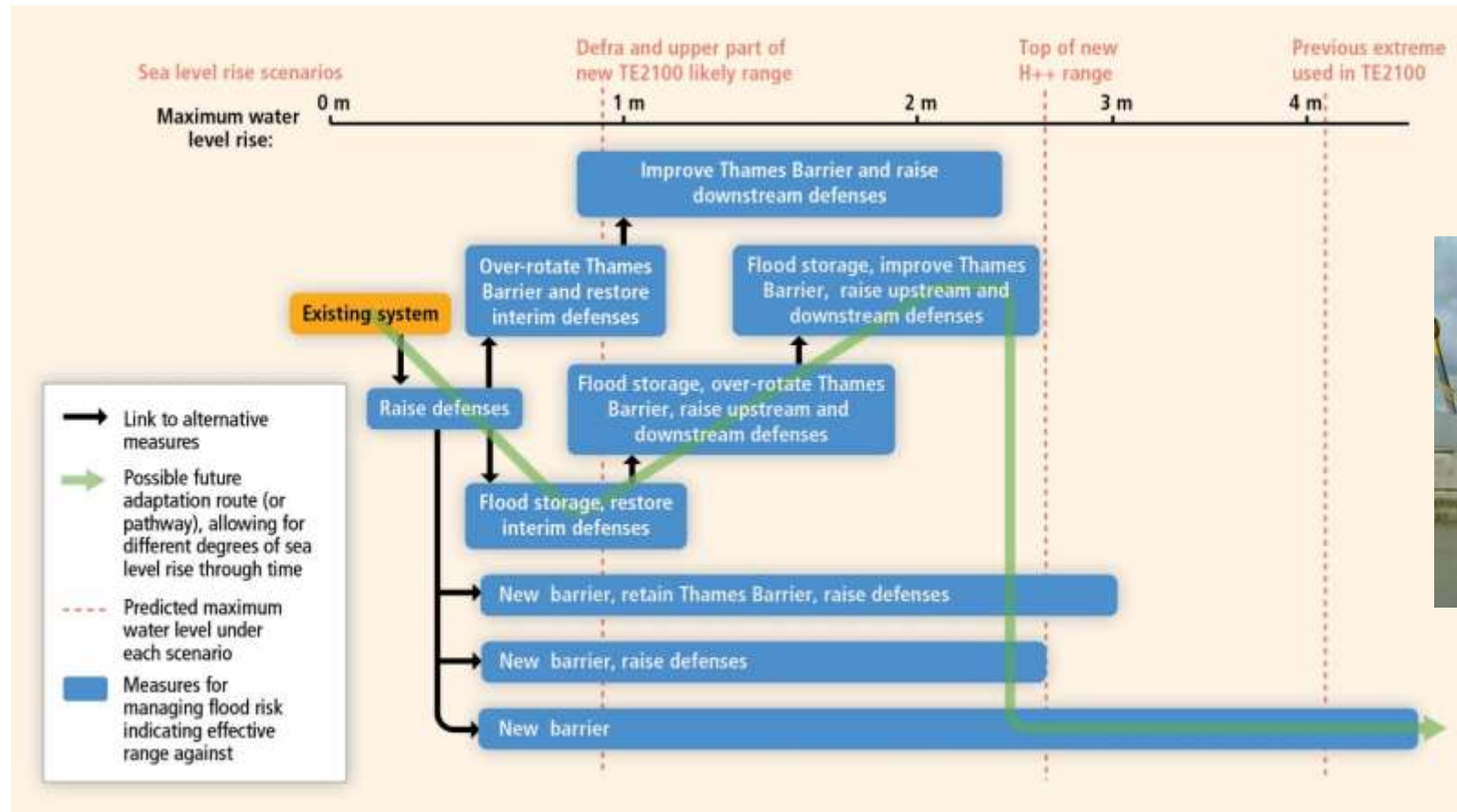
Bouwer, Haasnoot, Wagenaar, Roscoe (2018) Assessment of alternative flood mitigation strategies for the C-7 Basin in Miami, Florida Deltares

Adaptive Pathways “Subway Maps” Help Organize Thresholds and Actions Over Time



Adaptive Pathways Inform Significant Investments

Adaptive Pathway Map for Thames River Estuary



<http://blogs.worldbank.org/sustainablecities/go-flow-adaptive-management-urban-flood-risk>,
Accessed May 22, 2023

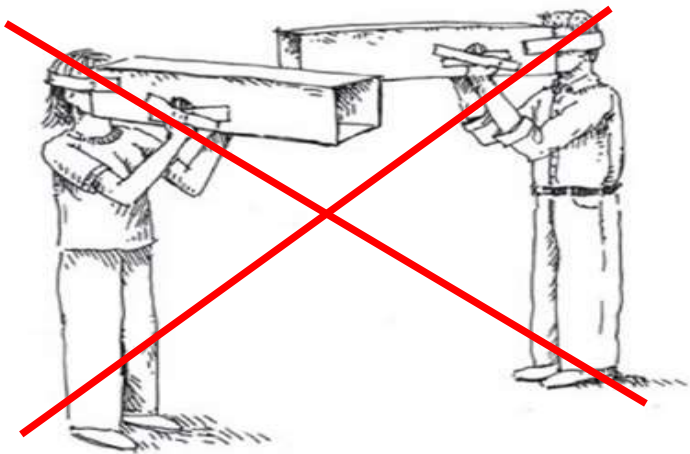
Scenario Planning

- Scenario Planning IS about being prepared for whatever happens in the future
- Scenario Planning is NOT about envisioning what we want to happen in the future or predicting what will happen in the future

Scenarios Help People Make Better Decisions, Not Better Predictions

Basic principles

1. Consider multiple futures, not one single future, in your planning. Choose these futures to stress test your organization's plans
2. Seek robust plans that perform well over many futures, not optimal plans designed for a single, best-estimate future
3. Make your plans flexible and adaptive, which often makes them more robust



Plan over multiple futures



Scenarios:

- Identify plans robust and resilient over many futures
- Facilitate engagement and consensus among diverse stakeholders

Thank you!

<http://www.rand.org/pardee.html>

www.rand.org/water



Pardee Center



<http://www.deepuncertainty.org>

Session 2: Q&A and Discussion

LUNCH

Session 3: Climate
Adaptation Planning
Dr. Juliette Finzi-Hart,
Pathways Climate
Institute




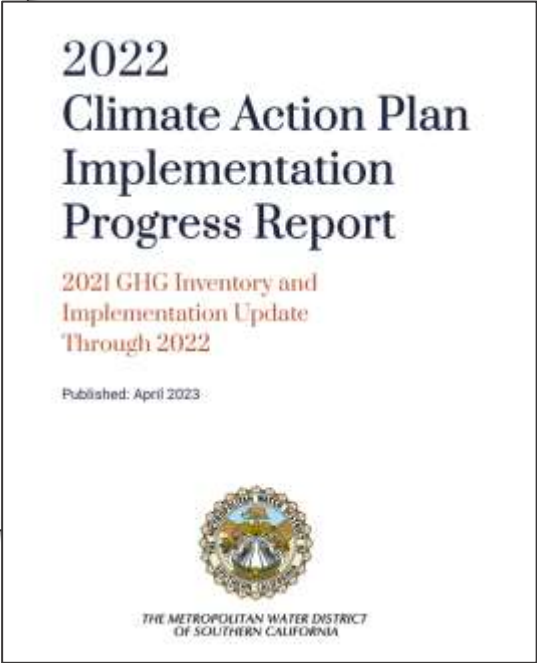

Adaptation Planning and Adaptation Pathways

Juliette Finzi Hart, Ph.D.
Pathways Climate Institute
March 18, 2024

Climate Action Terminology

Climate change mitigation refers to actions limiting the magnitude and rate of future climate change by reducing greenhouse gas emissions.

Climate change adaptation or climate adaptation means taking action to prepare for and adjust to both the current and projected impacts of climate change.



CAMP4W Objectives:

- Increase the resiliency and reliability of Southern California's water supplies
- Build greater flexibility into our regional water storage and delivery system
- Ensure all member agencies have more equitable access to Metropolitan's supplies
- Pursue collaborative cost-sharing partnerships and promote affordability initiatives

Climate *Adaptation* Terminology

Climate resilience can be generally defined as the capacity of a system to maintain function in the face of stresses imposed by climate change and to adapt the system to be better prepared for future climate impacts.



Climate Mitigation

Climate Adaptation



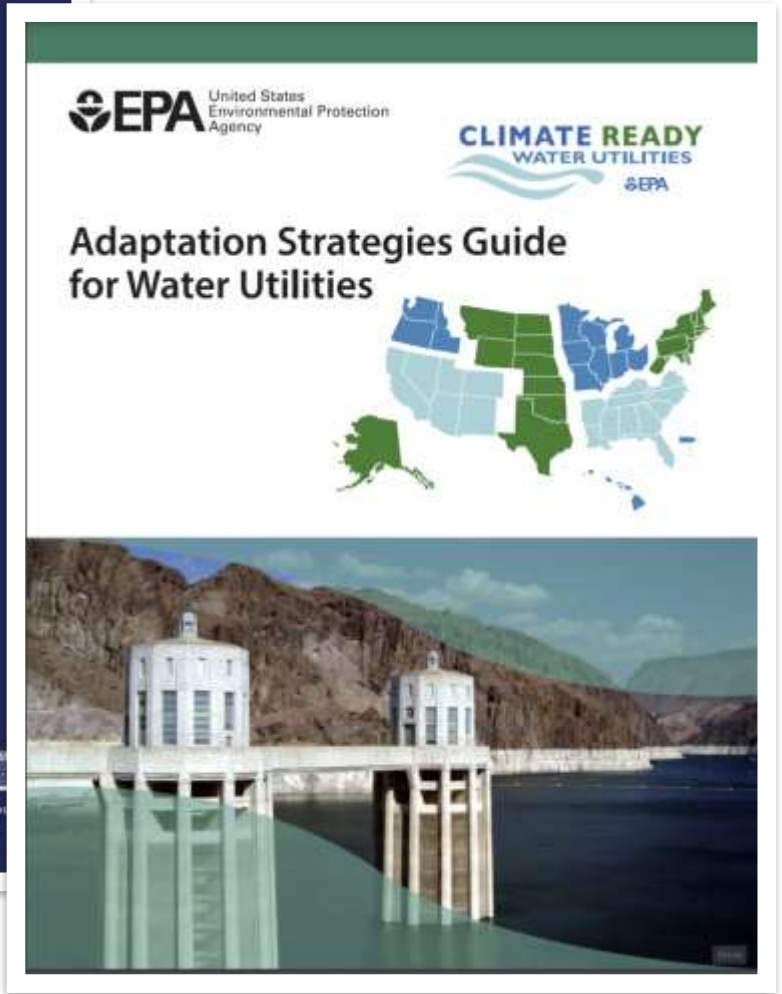
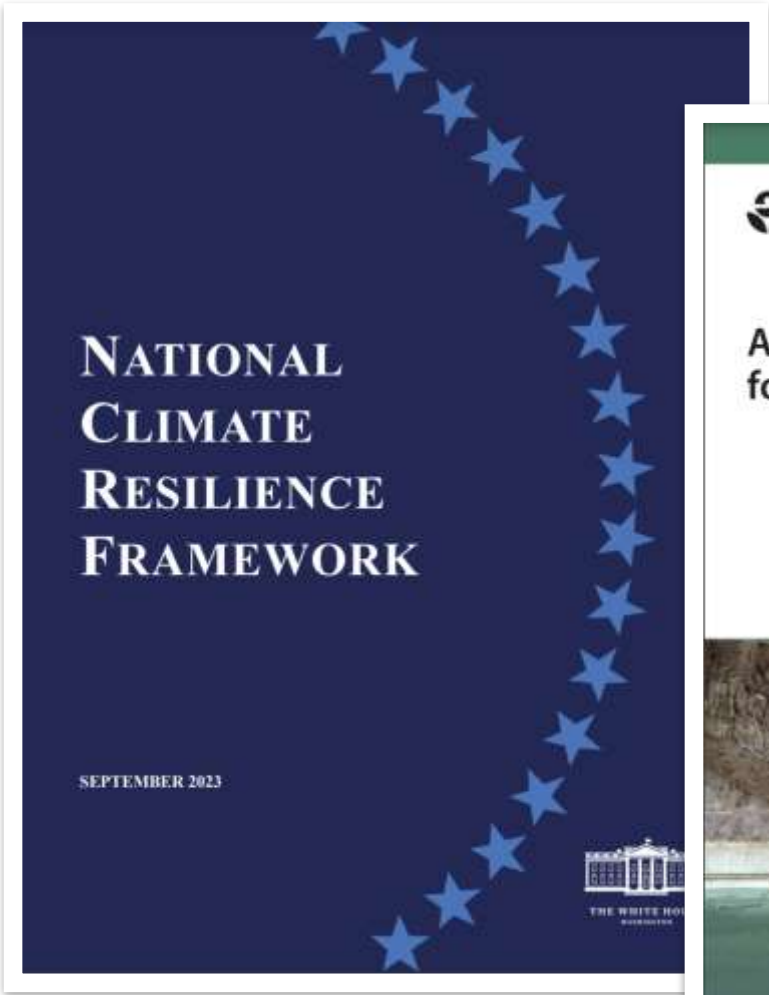
Adaptation pathways is an approach that allows decision makers to build adaptive capacity, prioritize strategies, stagger investment, and maintain flexibility.

Adaptive capacity is the ability of a human or natural system to adjust to climate change by moderating potential damages, taking advantage of opportunities, or coping with the consequences.

Climate-adaptive design aims to create infrastructure that can adapt to changing conditions, reducing vulnerability and increasing sustainability.

Federal Climate Adaptation Policies

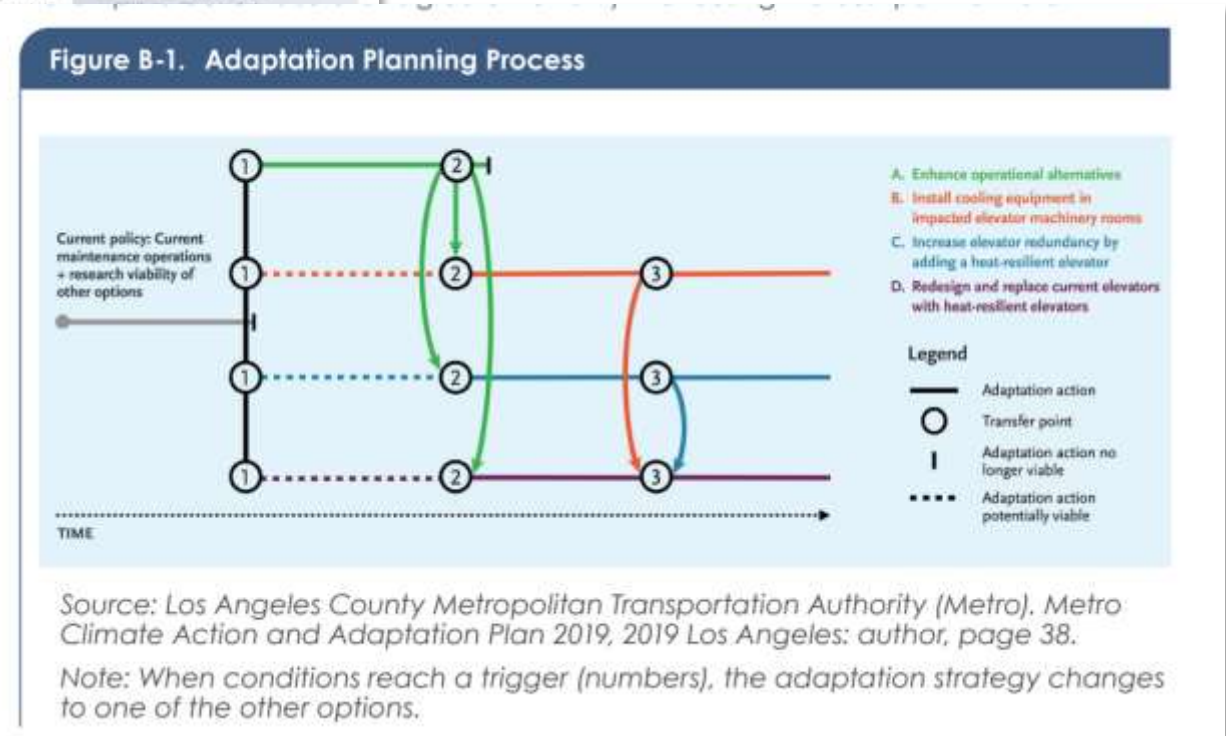
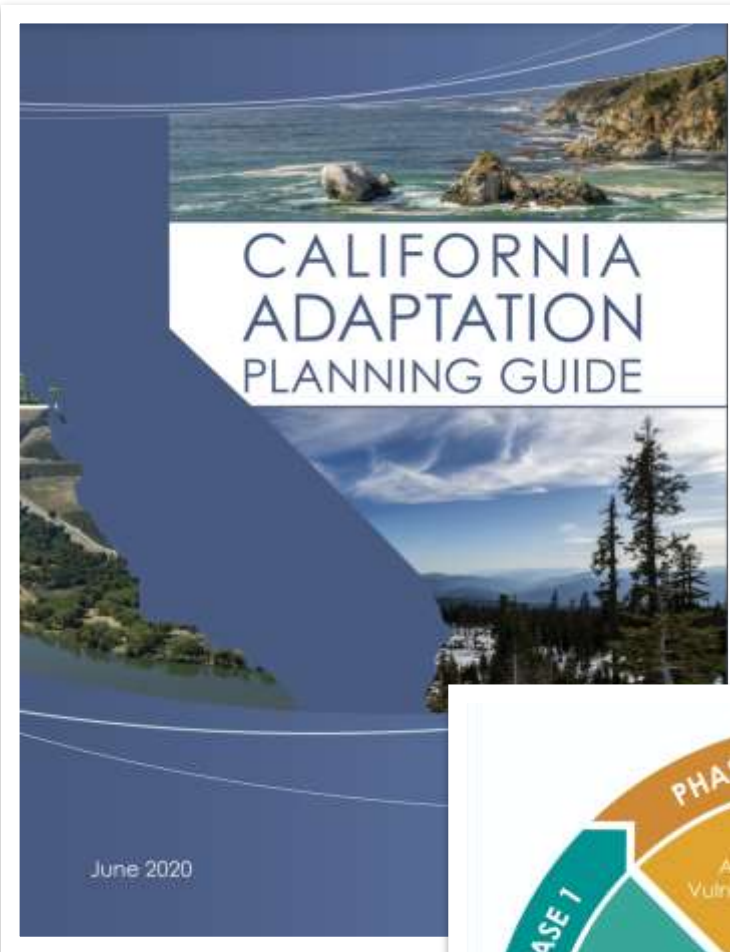
adaptation planning



California Climate Adaptation Policies

adaptation planning

adaptation pathways



<https://resilientca.org/apg/>

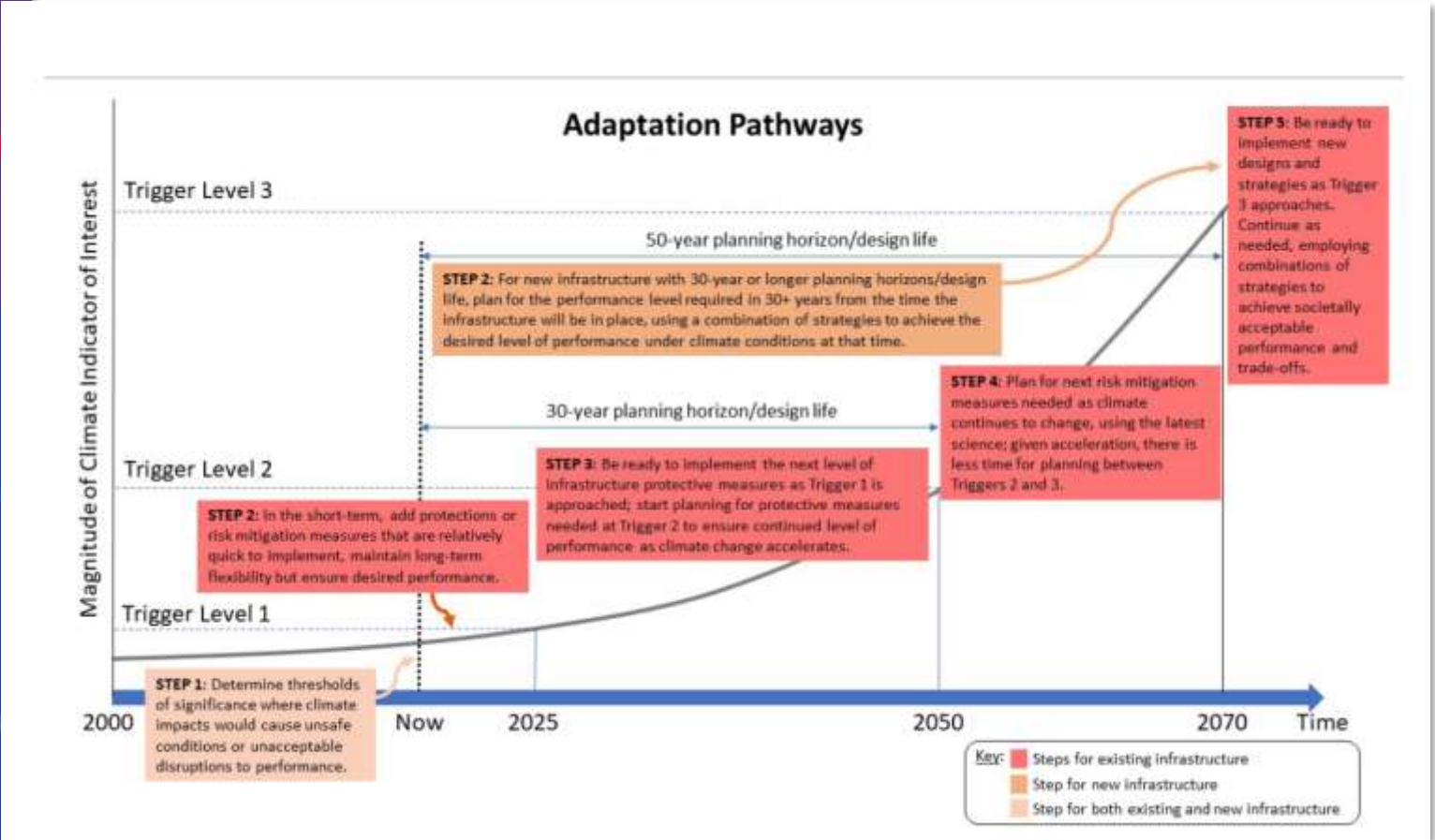
CA Climate-Safe Infrastructure

adaptation pathways

Paying it Forward: The Path Toward Climate-Safe Infrastructure in California

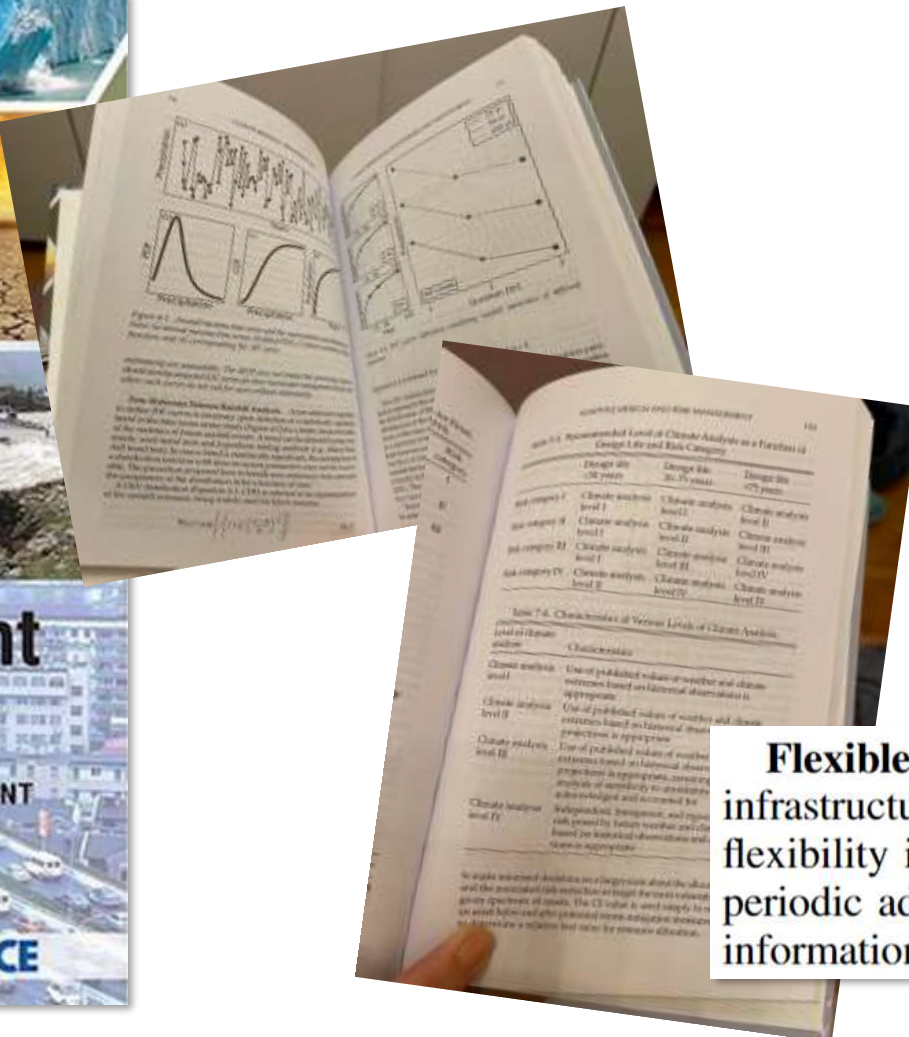
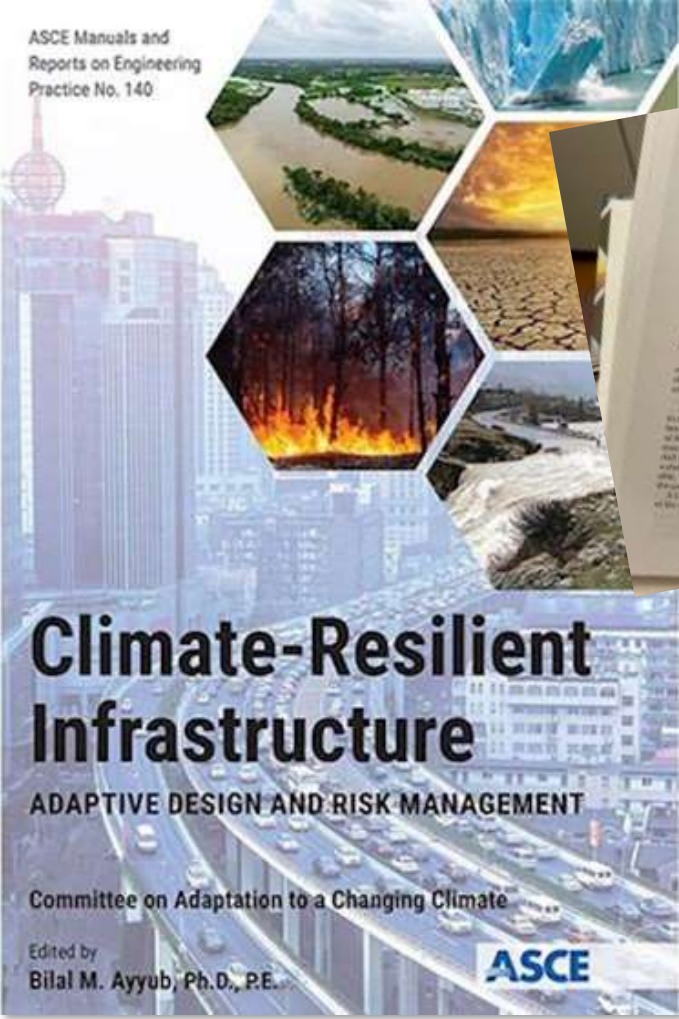
A Report of the Climate-Safe Infrastructure Working Group to the California State Legislature and the Strategic Growth Council

September 2018



Even Water Engineers Do it

adaptation pathways



Flexible Adaptation Pathways: Approach to implementing infrastructure solutions with a long-time horizon by building flexibility into the overall adaptation strategy, which allows for periodic adjustment of adaptation strategies in response to new information and changing circumstances.

Why Adaptive Management?

nature communications

Article

Increasing global to anthropogenic

Received: 3 August 2022

Xuezhi

Accepted: 4 May 2023

Simin [

May 26, 2021

Profiles in Education | Joyce Jones: “Role Model and Advocate” at Princeton High School for 51 Years



OPINION

FARHAD MANJOO

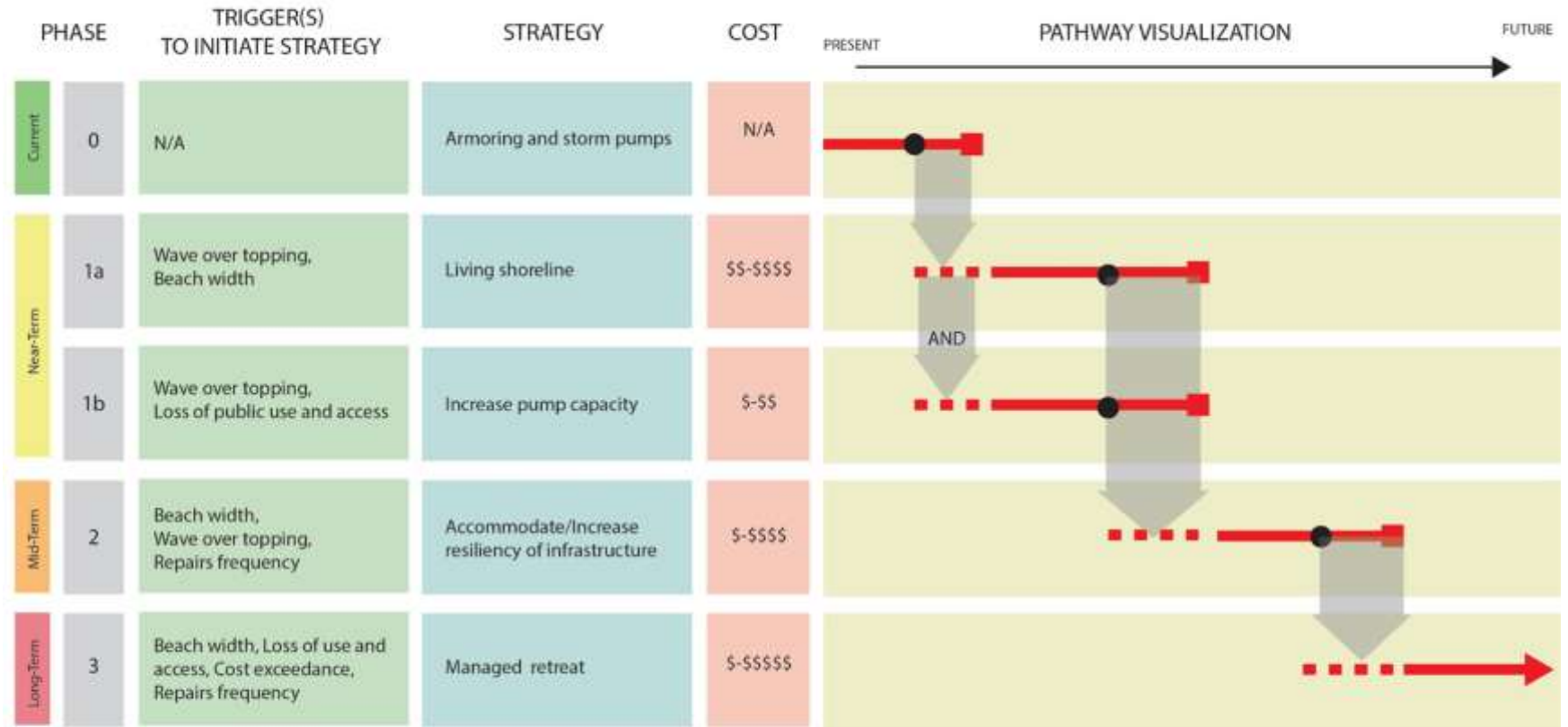
What Will ‘Weather Whiplash’ Mean for California?

Jan. 20, 2023

Sea Level Rise Adaptation Pathways – City of Santa Cruz

adaptation pathways

Main and Cowell Beaches: Accommodate then Retreat

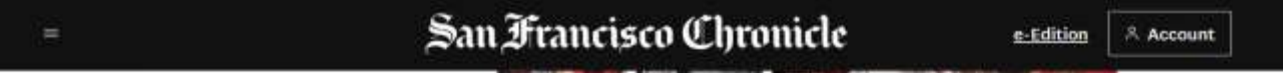


	PLANNING PHASE		STRATEGY NO LONGER EFFECTIVE		TRIGGER POINT TO NEXT PHASE	\$:	0-10K
	IMPLEMENTATION PHASE		ONGOING USE OF STRATEGY		TRANSITION TO DIFFERENT STRATEGY	\$\$:	10K-100K
						\$\$\$:	100K-500K
						\$\$\$\$:	500K-1mil
						\$\$\$\$\$:	1 mil +

<https://www.cityofsantacruz.com/government/city-departments/city-manager/climate-action-program/resilient-coast-santa-cruz>

Sea Level Rise Pathways – Port of San Francisco

adaptation pathways



BAY AREA // SAN FRANCISCO

How S.F.'s Embarcadero could be transformed by this \$13.5 billion proposal

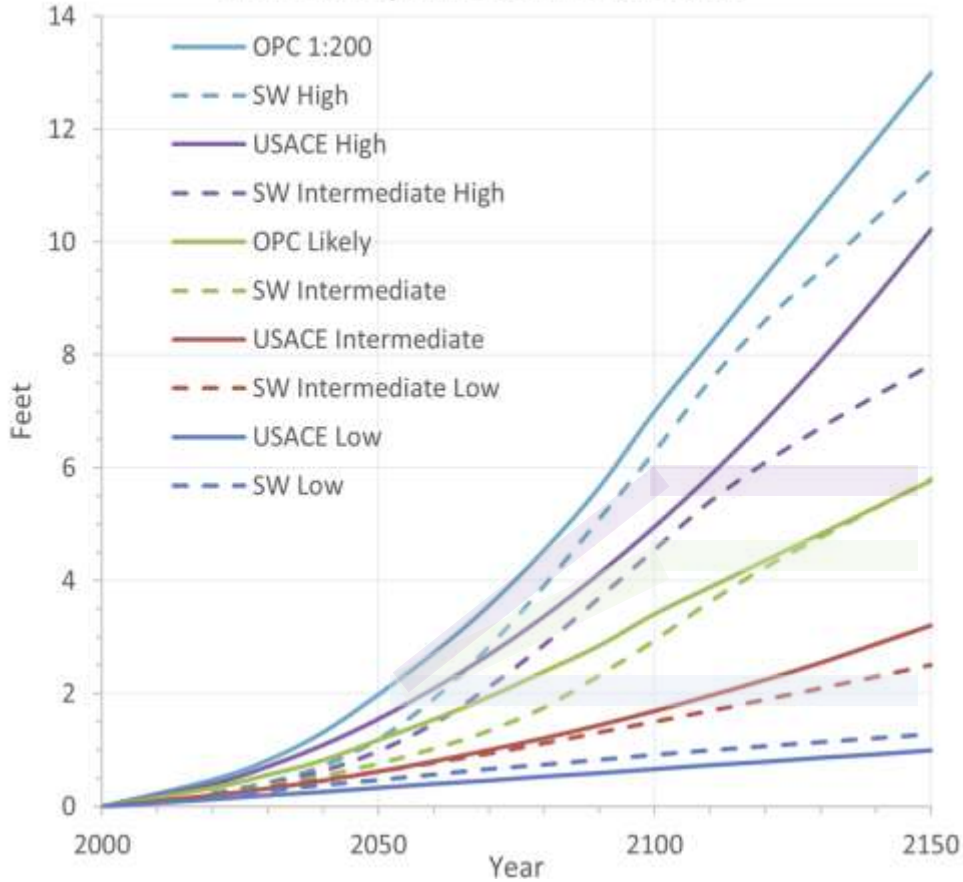
By John King
Jan 26, 2024



Sea Level Rise Pathways – Port of San Francisco

adaptation pathways

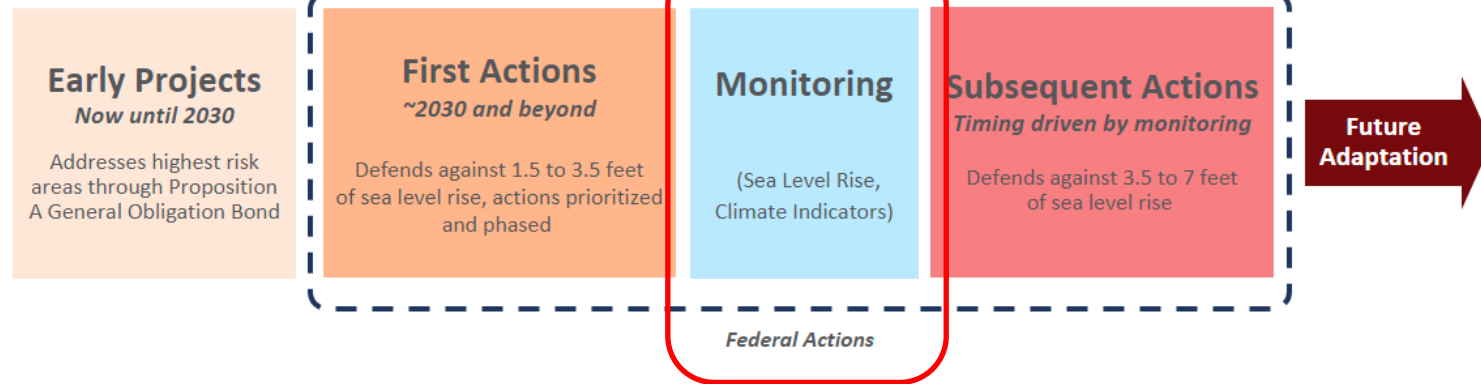
Projected Sea Level Rise:
Flood Study and Southwest 2022



San Francisco Waterfront Coastal Flood Study



The Draft Plan



Sea Level Rise Pathways – Port of San Francisco

adaptation pathways



“Putting things in place now, that will allow us to reach our (future) goals. I like that,” said Brian Harper, civil works director of the Corps’ Regional Planning and Environmental Center. “Let’s use time as our friend, not an enemy.”

Sea Level Rise Pathways – Port of San Francisco

adaptation pathways

SOUTH BEACH / MISSION BAY SUMMARY TABLE

1 ST ACTIONS		
Sea Level Rise Protection	✓	Elevated shoreline to withstand 1.5' of Sea Level Rise
Seismic Improvements	✓	Ground improvements under roadways, shoreline promenades, and open spaces
Connection to the Waterfront	✓	Visual and physical connections maintained, opportunities to access water on berms
Asset and System Protection	✓	Transit and utility networks are defended, bridges remain in place
Nature-Based Features	✓	Vegetated berms along Mission Creek and Mission Bay, and nature-based features at Crane Cove Park

EARLY PROJECT
(not included in Flood Study)

- Pier 50 Earthquake Improvement Project – Seismic risk assessment of existing pier and shed structures
- Pier 24 ½ to Pier 28 ½ Seawall Earthquake Safety Project – stabilizing vulnerable portions of the wall and wharf substructures supporting the Promenade

SUBSEQUENT ACTIONS

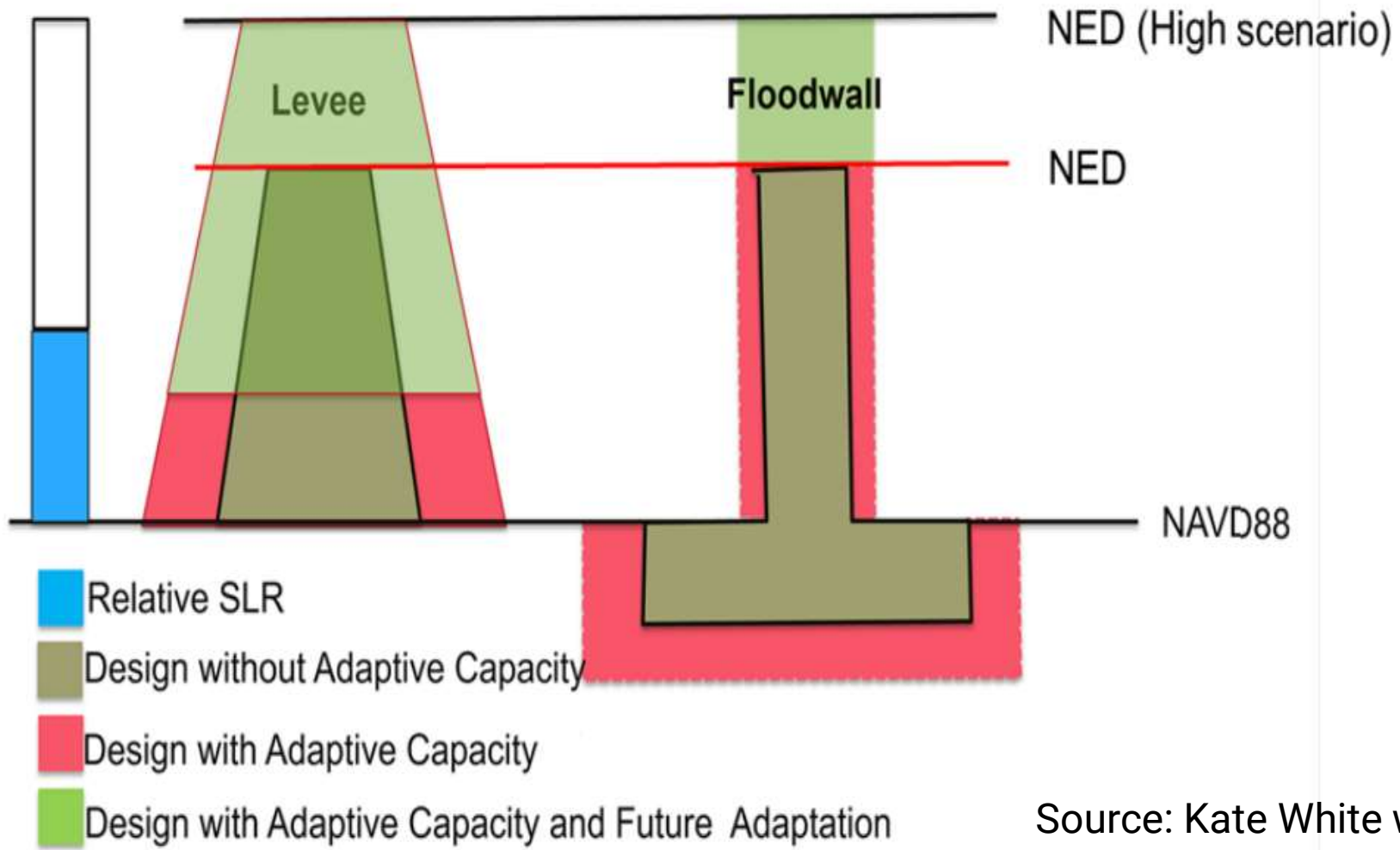
- Elevate shoreline to withstand 3.5' of Sea Level Rise
- Incorporate additional nature based features along the creek and Bay shoreline




42

USACE Adaptive Capacity Analysis

adaptive design



Source: Kate White webinar 2018, USACE

North Atlantic Right Whales

adaptation pathways



North Atlantic Right Whales

adaptation pathways

National Fisherman Since 1946


f X @ in

June 14, 2022

Study says whales adapting to climate change; so too must mariners and fishermen

by Kirk Moore in Northeast, News

SHARE f X @ in



Three North Atlantic right whales feeding at the water surface in Cape Cod Bay. Bridgid McKenna/Center for Coastal Studies photo, under NOAA research permit #19315-01.



Adaptive Management & Policy

Climate change Globalisation

Co West

Know con

Know Re

Know

Known ways of working together: fragmentation and demarcation

Current Opinion in Environmental Sustainability

the
ys
nal
s is

“Putting things in place now, that will allow us to reach our (future) goals. I like that,” said Brian Harper, civil works director of the Corps’ Regional Planning and Environmental Center. “Let’s use time as our friend, not an enemy.”

Climate change and water security: challenges for adaptive water management

Catherine Allan¹, Jun Xia² and Claudia Pahl-Wostl³

Session 3: Q&A and Discussion

Climate Planning Exercise in Small Groups

Decisions for the Decade:
A Serious Game on Long-
Term Decision Making

Dr. Robert Lempert,
RAND

Discussion/Reflection

Session 4: Signposting and CAMP4W Adaptive Management



Subcommittee on Long-Term Regional Planning
Processes and Business Modeling

Signposting and Adaptive Management

Item 7d

March 18, 2024

Item 7d

Signposting and Adaptive Management

Subject

Overview of Signposting and Adaptive Management

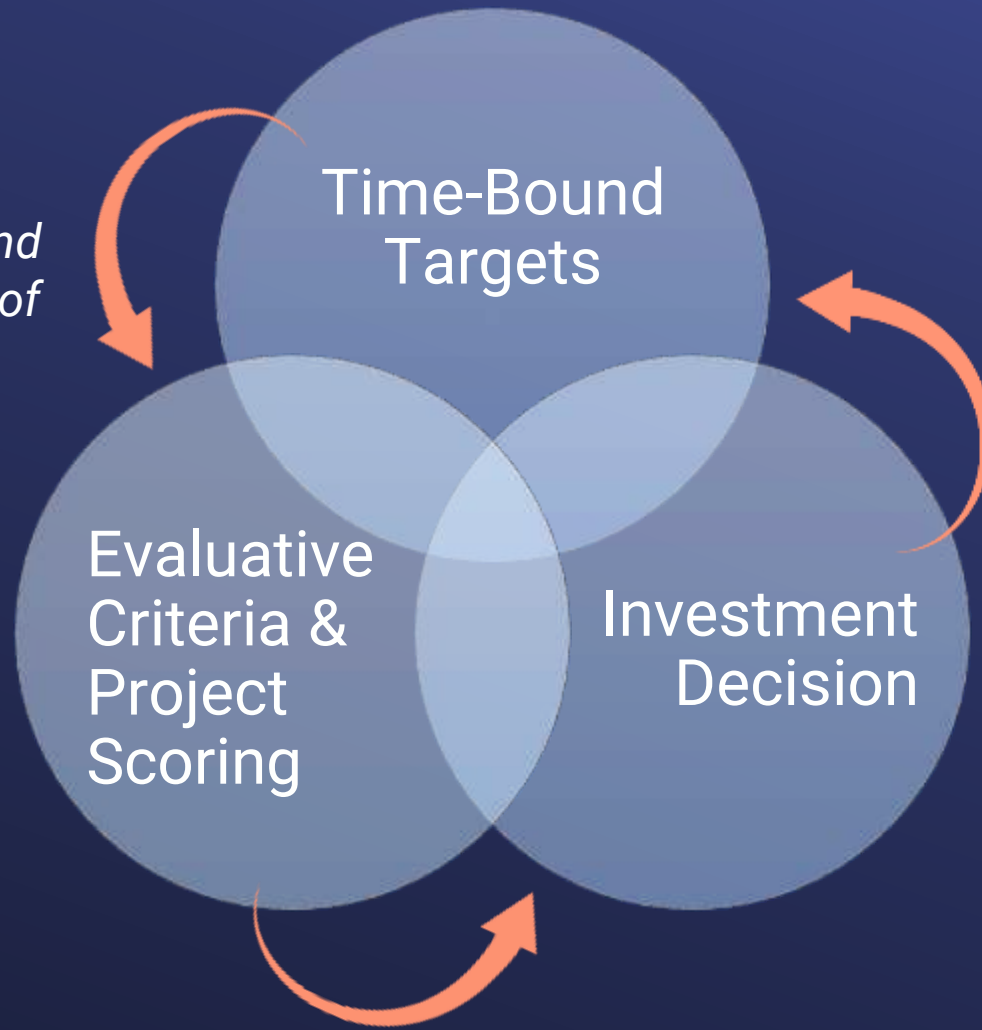
Purpose

The CAMP4W process will establish a methodology for evaluating options through a Climate Decision-Making Framework and will provide a roadmap for identifying solutions to mitigating the identified risks. It will be a living document that will be updated to identify changing conditions and to report those changes to the Board.

This Committee Item focuses on the concept of adaptive management and the development and use of signposts to inform the process.

Adaptive Management Supports Informed Decision-Making

Time-Bound Targets guide project development and inform scoring of projects



Adaptive Management:

1. Provides a framework for decision support through time
2. Iterative process over time to balance the risk of shortage and overinvesting
3. Updates resource development needs and **Time-Bound Targets** based on updated projections and **Signposts**

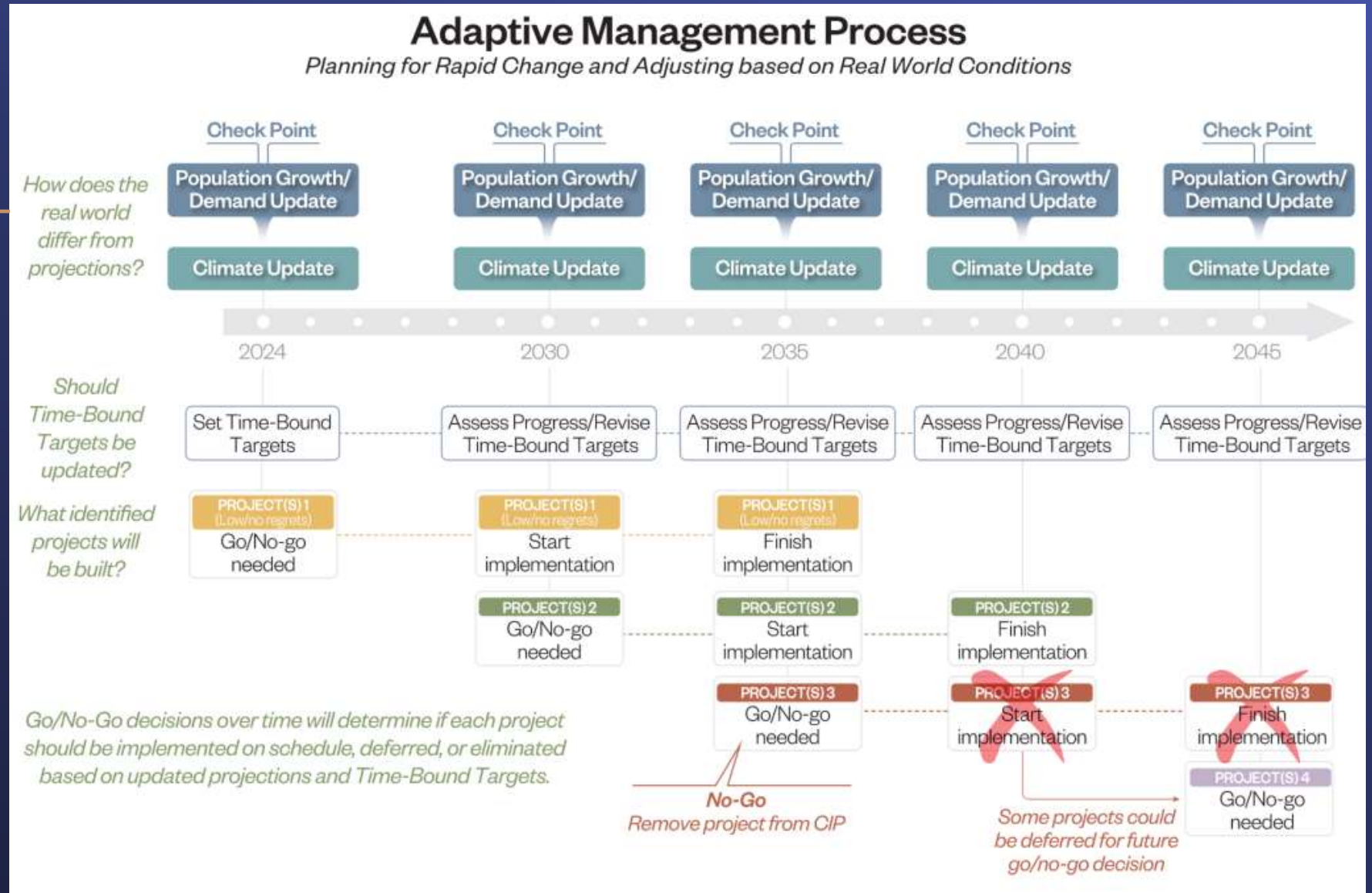


Signposts inform how conditions are changing

Scores and Time-Bound Targets inform decision-making

Signposts Facilitate Adaptive Management

Signposts inform through regularly tracking real-world conditions



Potential Examples of **Signposts**

Signposts should be measurable, updatable, readily available

DEMAND

Population

- Population projections
- Net migration

Economy

- Employment
- Housing permits

Local Agency Supply

- Maintained existing supply (AF)
- New supply (AF)

Demand Management

- Structural conservation progress (installations/rebates/code compliance)
- Reported reduction in agricultural irrigation

Regulations

- State Water Board water use efficiency standards
- Non-functional turf / AB 1572 compliance (SF of turf replaced)

SUPPLY

Climate Change Indicators

- Carbon loading trends
- Average annual temperature

Regulations

- Listed species
- Constituents of concern

Storage

- Volume (AF)

Adjourn

