






Organic Soil Thickness on Webb Tract,
 map created by Hydrofocus, Inc.
 (Deveral et al 2015)
 Additional point data based on 2024
 physical sampling.



















type

 highly organic mineral

Points

-  observation
-  soil sample
-  boring
-  well

Est. Org. Soil Thickness (ft)

-  0
-  0 - 1
-  1 - 2
-  2 - 3
-  3 - 4
-  4 - 5
-  5 - 6
-  6 - 7
-  7 - 8
-  8 - 9
-  9 - 10
-  10 - 12
-  12 - 15
-  15 - 20
-  20 - 25
-  25 - 30
-  30 - 40
-  40 - 45

